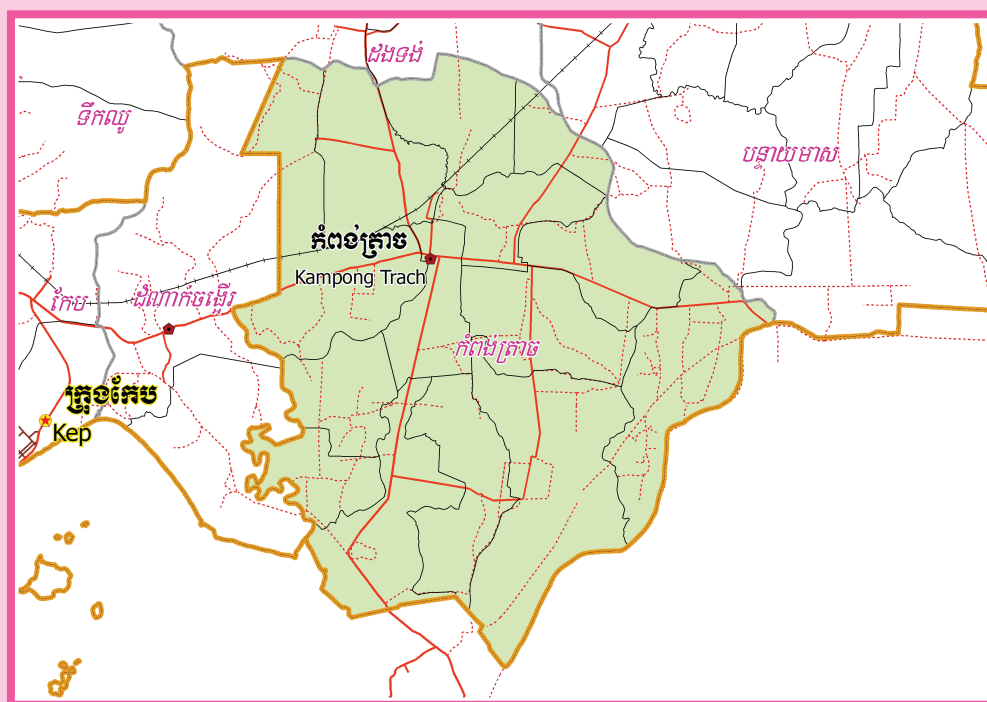


KINGDOM OF CAMBODIA
Nation Religion King



**National Committee for Sub-National
Democratic Development (NCDD)**



KAMPONG TRACH DISTRICT DATA BOOK 2009

District Code Nr: 706
Kampot Province

October 2009

Kampong Trach District Data Book 2009

District Code Nr: 706

Kampot Province

Table of Contents

List of Abbreviations	i
Glossary.....	ii
Preface	vi
Introduction	vii
SECTION A: GEOGRAPHY	1
1 Administration and Infrastructure.....	3
2 Land Use and Natural Resources.....	5
3 Geography	7
3.1 Land Area	7
3.2 Distances between Offices	7
SECTION B: DISTRICT PROFILE	9
1 General Information	11
1.1 Population of the District.....	11
1.2 Occupations	12
1.3 Property	14
2 Infrastructure and Economy.....	16
2.1 Roads in meters over 3 years.....	16
2.2 Sewerage Pipes in meters over 3 years.....	16
2.3 Drainage and Bridges	16
2.4 Services in the District	16
2.5 Agriculture.....	17
3 Social Aspects	28
3.1 Education	28
3.2 Health.....	34
3.3 Water and Sanitation	36
3.4 Vulnerable groups.....	40
3.5 Migration	42
4 Natural Resources and Environment (NRE).....	44
4.1 Families involved with NRE issues over 3 years	44
4.2 Percentage of Families involved with Natural Resource issues, by Commune, for 2008	44
4.3 Percentage Houses with access to Garbage collection and Families affected by environmental Pollution, by Commune, for 2008	44
4.4 Percentage Families using chemical Fertilizer and chemical Pesticides, by Commune, for 2008 ..	45
5 Administration and Security	45

5.1	Birth Registration across 3 years.....	45
5.2	Number of unregistered Infants born in 2008, by Commune	45
5.3	Registered criminal Cases over 3 years	45
5.4	Registered criminal Cases per 10,000 people, by Commune, for 2008.....	46
5.5	Number of registered Land Disputes, by Commune, in 2008	46
6	Gender	47
6.1	Registered Domestic Violence over 3 years.....	47
6.2	Percentage of registered cases of Families experiencing domestic Violence, by Commune, in 2008	47
6.3	Women's involvement over 3 years.....	47
6.4	Percentage of Female Participants in Civil Society and of 18-60 year women with uncertain Jobs, by Commune, in 2008	48
6.5	Female-headed Households over 3 years.....	48
6.6	Percentage female-headed Households and with Children of less than 5 years old, by Commune, in 2008	48
7	Indigenous People in the District	49
7.1	Ethnic Minorities in the District over 3 years.....	49
7.2	Other Minorities in the District over 3 years.....	49
	SECTION C: PLANS AND PROJECTS	51
8	Priorities and Plans	53
8.1	Priorities of Commune Councils for 2009 in the District by Sector	53
8.2	Temporary Agreements by Commune, for 2009	71
8.3	Outputs, estimated and actual costs of C/S Fund Projects between 2005 and 2008, by Commune	96
8.4	Total Expenditure on C/S Fund Projects by sector and commune between 2005 and 2008.....	100
8.5	Actual 2009 C/S Fund projects by Commune	100
9	District level Projects from 2006 to 2009	103
9.1	District Initiative Infrastructure Projects from 2006 to 2009	103
9.2	District Initiative Service Projects from 2006 to 2009	103
9.3	Inter Commune Council Projects in 2008 and 2009	104
9.4	Other Projects in 2008 and 2009	106
	SECTION D: SERVICES AND ORGANIZATIONS	107
10	Infrastructure.....	109
10.1	Length of and Expenditure on Roads in 2008, by District	109
10.2	Scale of and Expenditure on Irrigation in 2008, by District.....	109
10.3	Power Supply in 2008, by District	110
11	Health Facilities.....	111

11.1 Health Facilities in the Province, by Operational District.....	111
11.2 Health Facilities and Staff in the province, by Operational District.....	111
11.3 Deliveries in 2007 in the Province, by Operational District.....	113
12 Education	114
12.1 Schools, Classes, Students, Staff, for for all levels, for 2007/2008 by District.....	114
12.2 Characteristics of Schools and School Principals for 2007/2008 by Commune	114
12.3 Enrolment by Level of Education, 2006/2007 by Commune	115
12.4 Enrolment by Level of Education, 2007/2008 by Commune	116
12.5 Aspects of Enrolment for 2007/2008 by Commune.....	116
12.6 School Buildings for all schools in the District for 2007/2008, by Commune	117
12.7 Conditions of Classrooms and Existence of Separate School Office and Library, by Commune	117
12.8 Community Participation and Financing across all schools in the District for 2007/2008 by Commune	118
12.9 Percentage Student Flow Rates and Graduation by level 2006/2007, by Commune	119
13 Staff and Resources at the District	120
13.1 District Councilors elected in 2009	120
13.2 Committees of the Council.....	120
13.3 Board of Governors.....	121
13.4 Offices under Sala Krong, Sala Srok and Sala Khan	121
13.5 Municipality/District/Khan line offices.....	121
13.6 Properties and Equipment of District Administration	122
13.7 Registered Revenue of the District Administration in 2008	123
13.8 Services in the District	123
13.9 Civil Society Organizations active in the District.....	123
13.10 Private Sector Organizations.....	125
SECTION E: POVERTY DATA	127
14 Data on Poverty	129
14.1 Predicted Poverty Rates for 2009, by commune	129
14.2 Poverty data from survey.....	129

List of Abbreviations

#	Number
AGR	Agriculture
BR	Birth Registration
C. Pilot	Piloted Commune
C/S	Commune / Sangkat
CBO	Community-Based Organization
CDB	Commune Database
CDPD	Commune Development and Planning Database
CIP	Commune Investment plan
CLTS	Community Led-Total Sanitation
Comm.	Commune
Com Cov	Commune Covered
CPA	Complementary Package of Activities
CPS	Community Preschool
CCWC	Commune Committees for Women and Children
DANIDA	Danish International Development Agency
DDLG	Democratic Development and Local Governance Project (EC-UNDP)
DFID	Department For International Development (UK)
DIP	District Initiative Project
DIS	District Information System
District PDRD	District Office of Rural Development
District WP	District Work Plan
DIW	District Integration Workshop
DoLA	Department of Local Administration
Dr	Doctor
DWRM	District Office of Water Resource and Meterology
ECD	Early Childhood education (part of PE)
EMIS	Education Management Information System
Event IC	Celebration of International Days
FDH	Former District Hospital
GTZ	German Society for Technical Cooperation (Gesellschaft für Technische Zusammenarbeit GmbH)
Ha	Hectare
HC	Health Center
HC (NB)	Health Center (no building)
HH	Headed Household
HSI	Intervention for Health
HP	Health Post
HW	Hand Washing
ICC	Inter Commune Council
IFAD	International Fund for Agricultural Development
IND	Industry
Inter-commune	Inter-Commune Project Management Committee or Inter-commune project
IO	International Organization
LASED	Land Allocation for Socio-Economic Development
LGCR	Local Governance for Children's Rights
M&E	Monitoring and Evaluation
MA	Medical Assistant
MoEYS	Ministry of Education, Youth and Sports
MoH	Ministry of Health

MoP	Ministry of Planning
MPA	Minimum Package of Activities
MW1	Primary Midwives
MW2	Secondary Midwives
n/a	Not available
NCD	National Contracts Database
NCDD	National Committee for Sub-National Democratic Development
NGO	Non-Governmental Organization
NRML	Natural Resources Management and Livelihood
NU1	Primary Nurse
NU2	Secondary Nurse
OD	Operational District
ODF	Open Defecation Free
Ope. Costs	Operational Costs
Others	Other Staff
PBW	Public Works
PDoEYS	Provincial Department of Education, Youth and Sport
PDRD	Provincial Department of Rural Development
PDWRM	Provincial Department of Water Resource and Meteorology
PE	Parenting Education
PHAST	Participatory Hygiene and Sanitation Transformation
PHD	Provincial Health Department
PID	Project Information Database
PMC	Project Management Committee
Pop 04-05	Population Covered 2004 or 2005
PSDD	Project to Support Democratic Development through Decentralization and Deconcentration
RRD	Rural Road Development
RH	Referral Hospital
RILGP	Rural Investment and Local Governance Project
RPRP	Rural Poverty Reduction Program
RuLIP	Rural Livelihoods Improvement Program
SIDA	Swedish International Development Cooperation Agency
SPPA	Senior Provincial Program Advisor
TBA	Traditional Birth Attendant
UNDP	United Nations Development Project
UNICEF	United Nations Children's Fund
Vil	Village
Vil Cov	Village Covered
VIL-HC	Distance from Village to Health Center
WASH	Water, Sanitation and Hygiene
WRM	Water Resource and Meteorology

Glossary

C/S Fund: The Commune/Sangkat Fund is established and managed by the Government of Cambodia to provide financial support for development projects and administrative costs of Commune/Sangkat Councils. The amount is determined as a percentage of the National Budget (for 2009: 2.8% over the 2008 budget) and is expected to increase gradually over the years. The total 2009 budget under this fund is \$ 27,643,902 (of which \$ 19,272,170 is for Development Projects and \$ 8,371,731 for Administration). Under the Rural Investment and Local Governance Project the World Bank currently reimburses the costs of development projects if these meet the Bank's criteria.

CDB: the Commune Data Base is a national database, compiled by the Ministry of Planning, on the basis of detailed questionnaires, completed at village and commune level, which are then sent to the Departments of Planning for data entry. The most recent round of data collection took place at the end of 2008 (and is reflected in the District Data Books). Commune, District and Provincial Profiles can be generated from this database and should be available from provincial Departments of Planning.

CDPD: the Commune Development and Planning Database is a database maintained by Departments of Planning and Ministry of Planning, recording proposed activities as determined and prioritized by Commune and Sangkat Councils; the Temporary Agreements between these councils and supporting agencies, as decided at District Integration Workshops and details on projects that actually take place at commune, district and provincial levels.

CIP: The Commune Investment Plan is a rolling three-year plan, developed and decided by the Commune or Sangkat Council. It sets priorities and identifies the projects proposed for the years to come.

Commune and Sangkat (C/S): the Communes (in rural areas) and Sangkats (in urban areas) are the lowest and smallest units of local government. Councils are elected directly, once in five years, for the 1417 Communes and 204 Sangkats. In the C/S there are 14,119 villages, which have Village Chiefs, but don't constitute a formal level of local government.

DIP: the District Initiative Project is jointly supported by the MDLF (Multi-Donor Livelihood Facility (supporting the NRM&L Program)) and PSDD. In 2009 it covers 106 districts, 60% of the total in the country, with a budget of \$ 3.2 million. It is focused on capacity development in planning, democratic development, public competitive procurement, financial management and service delivery.

DIS: The District Information System is a national database maintained by NCDD, recording resources, staff, revenue, infrastructure and equipment available in the 193 Districts and Khans throughout the country. The last update took place in July 2009.

District, Municipality and Khan constitutes the third level of Government in Cambodia. There are 159 rural Districts, 26 Municipalities and 8 Khans of Phnom Penh Capital. They all have Councils which were, for the first time, elected in May 2009, by the Commune/Sangkat Councilors. These councils have a mandate for 5 years.

DIW: District Integration Workshops are held between July and October, to bring Commune/Sangkat Councils, looking for support for their projects, together with the governmental and non-governmental agencies that may provide support.

ICC: Inter Communes Council projects are executed in 10 provinces under the Democratic and Decentralized Local Governance Project (DDLG). This five year project (2006-2010) is executed by Ministry of Interior and funded by the European Commission and UNDP. The project focuses on improving dialogue partnership and accountability; create a network of Commune Councils at the provincial and national level and support and contribute to local area development for poverty reduction. The work under the ICC component supports investments and services formulated through inter-commune dialogue and planning.

MEDiCAM: A non-profit and non-partisan membership organization for NGOs active in Cambodia's health sector. It is the primary networking agency for health-related NGOs.

NCDD: the National Committee for sub-National Democratic Development is the inter-ministerial body charged with the implementation of the Organic Law (a key legislative document, adopted in 2008, outlining the envisaged decentralization). NCDD also channels substantial financial assistance by a number of Development Partners, to projects and programs at various levels. This amounted to over \$ 91 million in 2008. More information at: www.ncdd.gov.kh. This website also provides access to reports, manuals, legal documents, details on projects and more.

OD: the Operational Districts are the districts as defined and used by the Ministry of Health. These do not coincide with the 193 (Administrative) Districts and Khans, as used by all other RGC agencies. The Operational Districts are usually larger, and so there are 77 Operational Districts against 193 administrative Districts and Khans. However they do fit within the boundaries of administrative provinces.

PID: The Project Information Database is the database maintained by NCDD at national and sub national level, to follow all aspects of projects by Commune and Sangkat Councils, including the C/S Fund projects

Provincial Investment Fund (PIF)

The Provincial Investment Fund is allocated to all Provinces and Municipalities according to a population based formula. Part of the fund is earmarked for support to planning activities of the Provincial / Municipal Department of Planning; and to gender mainstreaming activities of the Provincial Department of Women's Affairs. The remaining "un-earmarked PIF" is allocated by PRDC to sectoral technical departments against established criteria and in response to proposals with prioritisation taking into account: priorities formulated by the CS Councils and aggregated by District into District Priority Activities Matrices (DPAM); alignment with national planning and poverty alleviation criteria, complementarity with other planned activities; and performance of the Department concerned in implementation of activities in previous years. With this provisional allocation, the Department then programs activities through the District Integration Process. Finally, the agreed activities, plus support costs amounting to no more than 25% of the total, are included in a sub-contract signed between PRDC and the Department, pursuant to the overall PSDD contract signed between NCDD and PRDC. Total budget has been around \$ 2 million per year.

Province: the 23 Provinces and Phnom Penh Capital City represent the 2nd layer of government. They vary in size, from very small, like Kep (approx. 36,000 people) and Pailin (approx. 70,000 people), or large but with small populations, like Mondulkiri (over 60,000 people), and Ratanakiri (over 153,000) to densely populated and large, like Kampong Cham (over 1.7 million people) and Kandal (approx. 1.4 Million people).

PSDD: the Project to Support Democratic Development through Decentralization and Deconcentration is funded by DFID (UK), SIDA (Sweden) and UNDP and runs from 2006 till the end of 2010 (including a one year extension). Annual budgets range from \$ 11 million to over \$ 18 million. The project provides core technical support to NCDD and to the provinces, financial support to the C/S Fund, District Initiative, Provincial Investment Fund and capacity building support through training, studies and advisory services.

RILGP: The Rural Investment and Local Governance Project is a World Bank funded project that provides substantial support to C/S Fund projects and to developing the required infrastructure, policies, systems and skills. It started in 2003 with a Loan for \$ 22 million for 2003-2007 and was then extended with a Grant of \$ 36 million for the period of 2007-2010. Discussions about a possible RILGP 2 are taking place between RGC and the World Bank.

RPRP: the Rural Poverty Reduction Project is a seven year project from 2004 till 2010, funded by IFAD and UNDP and implemented through the Ministry of Agriculture, Forestry and Fishery, supported by the Ministry of Interior and facilitated by NCDD. The project is active in the provinces Prey Veng and Svay Rieng and focuses on 120,600 households below poverty line. The objective is poverty reduction with the active participation of the poor through improved livelihoods, Strengthened capacity, Sustainable farming systems and natural resource management, new and/or rehabilitated infrastructure development, increase accessibly to technology, services and markets for their economic and social development.

RULIP: the Rural Livelihoods Improvement Project is implemented by the Ministry of Agriculture Forestry and Fisheries (MAFF)' Project Support Unit- PSU, with the NCDD playing the role of cooperating agency. Funded by IFAD and UNDP, the project will run till 2014. The target group consists of poor households who have little or even no land, few livestock or other assets and often many dependents. The main goal of the project is to directly or indirectly improve the livelihood systems, food security and incomes of a total of 33,900 rural poor, ethnic minority and female headed households in targeted village of Kratie, Preah Vihear and Ratanakiri provinces in a sustainable manner.

Seth Koma: The UNICEF funded Seth Koma program focuses on measurable action for children and women. During 2006 -2010 it is implemented in six provinces. Government and UNICEF pursue a set of inter-related goals, addressing critical stages of the life cycle of the child: a) Mothers have safe pregnancies and deliveries and healthy newborns; b) best possible start in life of infant; c) Children enter schools at the right age of six years; d) Children are protected from exploitation, abuse, violence, discrimination and other risks; and e) Youth and adolescents acquire life skills, express their views, participate in the decisions.

Preface

The Government of Cambodia attaches great importance to optimal use of scarce resources and to participatory planning and management at all levels. The Organic Law which was adopted in 2008 provides the legal context for further steps towards improving and decentralizing planning, management and monitoring, and towards greater accountability and transparency of institutions at sub-national levels.

The Government has established elected Councils at the sub-national levels, and we will progressively give them the responsibilities, together with the human and financial resources, to deliver a wide range of public services. They will be more democratic, more efficient, more transparent and accountable, better at addressing gender and other inequalities, and at fighting corruption. We recognize that development does not come from government alone; it needs the involvement of citizens, civil society and the private sector, and the new system will facilitate this.

A central element in this process is the availability of information on any aspect of development to all concerned parties. The newly elected Councillors at District and Khan level, line departments operating at these levels, but also NGOs, Development Partners, Commune Councillors and citizens throughout Cambodia need information on problems and requirements, resources and opportunities, services and agencies, plans and projects. They will need such information to better understand the present situation, set targets for the future, monitor progress, know what others are doing and to apply resources wisely and this is the reason the District Data books will be so valuable.

The District Data Books are a major step towards full transparency and towards informed planning and decision-making. They provide all available data at District, Khan, Commune and Sangkat level in easily accessible formats, in Khmer and English, through over 16,000 printed copies, CD-ROMs and the NCDD website.

This is the first time in Cambodia (and possibly in South East Asia) that such detailed information is made so widely available and NCDD should be commended for the hard work that has gone into this. We also thank the Ministry of Planning, which provided the detailed data of the Commune Data Base, the sectoral ministries and provincial authorities who contributed data and the Development Partners who provided financial support.

It is our sincere hope that the publication of the District Data Books will strengthen capacities, especially at district levels, for evidence-based development planning. We also hope that this information will deepen the understanding among Ministries, Provincial Authorities, Development Partners, NGOs and research agencies of the realities at commune and district levels.

We call upon all to use and distribute this information, complement or correct where appropriate and to contribute new data in the years to come.

Sar KHENG

Deputy Prime Minister, Minister of Interior and Chairman of NCDD

Introduction

Purpose

The purpose of the District Data Books is to bring together information on any aspect of life and development of Districts, Khans, Communes and Sangkat, together and make this widely available. The primary targets are the newly elected District Councilors, district level line departments, provincial agencies, Development Partners and NGOs operating at this level. They need detailed knowledge on current living conditions, natural resources, infrastructure, agriculture and other economic activities, current service levels, past and planned projects and available resources.

While much information exists on many of the above aspects, it is often hard to access that information and much is lost to reports, databases and statistics that are not widely shared. Data are often only available in one language and often out-of-date, and many reports cover only one sector or region.

We found that these problems are especially acute at the district level. Now that Districts are becoming a much more significant level of local government and development planning, there is an urgent need for wide-ranging data to be used for setting base-lines, planning and prioritizing, monitoring and learning.

Approach

We have attempted to identify and compile all available statistics, reports, maps and other data at district and/or commune level. From this we have selected information that is available for all or most districts, reasonably reliable and up-to-date, sufficiently detailed and of possible interest to development planners, decision makers, agencies and citizens.

The major sources of the information in these District Data Books are:

- a) The Commune Data Base information over the years 2006 to 2009 (the most recent data were collected late last 2008), as compiled by the Ministry of Planning
- b) Detailed information directly collected from the Ministry of Health, the Ministry of Education, Youth and Sports and (for maps) the Ministry of Land Management, Urban Planning and Construction
- c) The Project Information Database (PID) at NCDD (up-to-date)
- d) The Commune Development and Planning Database (CDPD) (up to date)
- e) The District Information System (DIS) (updated per Mid 2009)
- f) Direct data collection at provincial and district level on private sector, irrigation, roads, and electricity, through provincial agencies
- g) Medical data collected from MEDiCAM
- h) The ID Poor Project – for poverty data on a number of provinces and districts
- i) NCDD's work on predictive poverty rates
- j) Specific projects for outputs, plans and budgets (Seth Koma, RILGP, RPRP and ICC)

Limitations of the data

We are fully aware that the data we collected are not always complete, consistent or correct. While we have rejected information that was wrong or very incomplete, we decided not to aim for statistical and scientific perfection, but to include information that is useful, relevant

and comprehensive. We also accepted different sources for the same data as this may encourage discussion on the quality of the respective data.

We strongly encourage anyone who notes errors or incompleteness in these data to contact us and to share their data. We hope that the next round of producing such District Data Books can draw on wider sources and more complete data.

We encourage the District Administrations, who receive these data also in digital format, not only to use these for their planning and monitoring, but also to start correcting and updating these data and to share new data with NCDD for future use.

Contents

The information in the following pages is organized in five sections:

- a) **Geographical data:** this section provides maps on infrastructure and administration and on land use and natural resources management. These maps are also provided in large format to all Districts and Khans.
- b) **District Profile:** this presents wide ranging data, covering 2006 – 2009, at district and commune level, extracted from the Commune Data Base, but edited for better understanding.
- c) **Plans and Projects:** this section presents development priorities determined by Commune and Sangkat Councils, Temporary Agreements, outputs and expenditure of major projects at Commune and District level over 2006 – 2008 and plans and budgets for 2009.
- d) **Services and Organizations:** this section provides details on key infrastructure (roads, electricity, irrigation systems) and services in health and education at district and commune level. It also provides an inventory of resources at the District Administration, NGOs operating in the district and private sector agencies active in the district.
- e) **Poverty Data:** this section provides predicted poverty rates for 2009 for all districts and communes and detailed poverty data compiled and processed by the ID Poor project for those that have been covered by this project.

The future

It is our hope that this is the start of a longer-term process. We hope that a next edition of these District Data Books will offer more comprehensive, correct and up-to-date information. We hope that the District Administrations will not only start using this information, but also improve and update it. For this they are all provided with the full data set in digital format.

We invite agencies, projects and experts to send reports, statistics and maps that could be used for a next version to us and we invite all users of the District Data Books to inform us about errors, updates and inconsistencies. Please contact us through info@ncdd.gov.kh

We now invite you to browse through this data book. You may open this randomly or use the table of contents and go to the aspects that have your special interest.

We hope that you will be informed, surprised and assisted. We hope, above all, that this information will lead to a deeper understanding of causes and effects of poverty, to purposeful decisions on how to tackle those causes and to greater transparency in using scarce resources for the benefit of all.

Martin de Graaf
Program Advisor, PSDD/NCD

SECTION A: GEOGRAPHY

1 Administration and Infrastructure

Please see separate folder containing A3 maps.

2 Land Use and Natural Resources

Please see separate folder containing A3 maps

3 Geography

3.1 Land Area

Total Land Area (ha)	Forest Land Area (ha)		Cultivation Land Area (ha)	Construction Land Area (ha)	Other Land Area (ha)
	Total	Flooded Forest Area			
35300	11935	0	19826	3124	415

3.2 Distances between Offices

Location	Distance (Km)
From District Office to C/S Office of Boeng Sala Khang Cheung	5
From District Office to C/S Office of Boeng Sala Khang Tboundg	8
From District Office to C/S Office of Damnak Kantuot Khang Cheung	5
From District Office to C/S Office of Damnak Kantuot Khang Tboundg	2.5
From District Office to C/S Office of Kampong Trach Khang Kaeut	2
From District Office to C/S Office of Kampong Trach Khang Lech	2
From District Office to C/S Office of Kanthaor Khang Cheung	6.5
From District Office to C/S Office of Kanthaor Khang Kaeut	6
From District Office to C/S Office of Kanthaor Khang Lech	3
From District Office to C/S Office of Svay Tong Khang Cheung	7
From District Office to C/S Office of Svay Tong Khang Tboundg	9
From District Office to C/S Office of Preaek Kroes	12
From District Office to C/S Office of Ruessei Srok Khang Kaeut	7
From District Office to C/S Office of Ruessei Srok Khang Lech	11

SECTION B: DISTRICT PROFILE¹

¹ All data in this section come from the Commune Database (CDB) unless otherwise specified. These include primarily new CDB data, collected late 2008, and some data from earlier years. Please note that percentages are rounded to the nearest whole number.

1 General Information

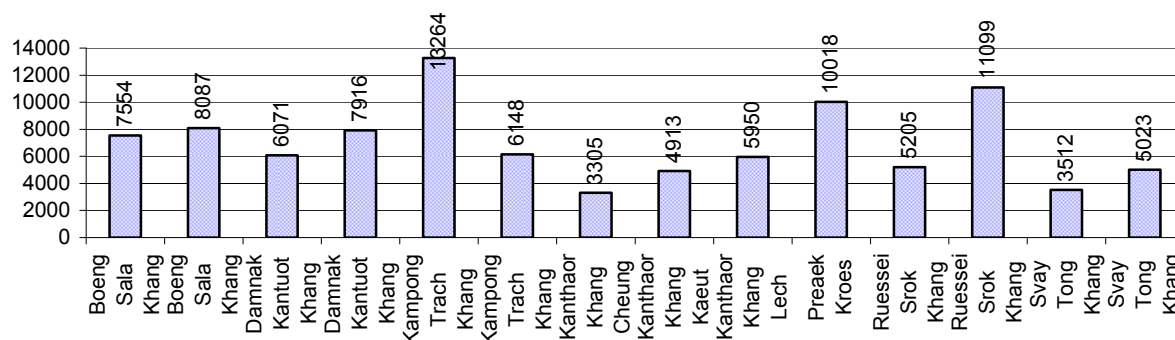
1.1 Population of the District

1.1.1 Total Population

Number of families	2005	2006	2007	2008
Total number of families	16,672 families	16,815 families	17,006 families	17,754 families
Increase (+)/Decrease (-) in nr of families		1%	1%	4%
Total population	90,015 pers	97,189 pers	96,599 pers	98,065 pers
Increase (+)/Decrease (-) in nr of people		8%	-1%	2%
Number of female Headed Households (HH)	2,716 families	2,867 families	2,939 families	2,675 families

Note: Percentages of population and increase/decrease are calculated on basis of the previous year. A negative sign in front of the percentage indicates a decrease in population.

1.1.2 Population, by Commune, in 2008



1.1.3 Population, by Age Group, over 3 years

Population by age group	2006	2007	2008	
	%	%	%	Number
Age 0-5 years (as percentage of the population)	13%	13%	13%	12,613 persons
Male 0-5 yrs	49%	49%	50%	6,247 persons
Female 0-5 yrs	51%	51%	50%	6,366 persons
Age 6-17 (as percentage of the population)	31%	30%	30%	29,568 persons
Male 6-17 yrs	48%	49%	49%	14,435 persons
Female 6-17 yrs	52%	51%	51%	15,133 persons
Age 18-60 (as percentage of the population)	49%	49%	49%	47,631 persons
Male 18-60 yrs	48%	48%	48%	22,989 persons
Female 18-60 yrs	52%	52%	52%	24,642 persons
Age 61 above (as percentage of the population)	8%	8%	8%	8,253 persons
Male 61	46%	48%	45%	3,741 persons
Female 61	54%	52%	55%	4,512 persons

Note: The overall percentage for each age group is calculated on the basis of the total population. The gender distribution of each group is calculated on the basis of the population within that particular age group.

1.2 Occupations

1.2.1 Percentage of families with a particular Occupation over 3 years

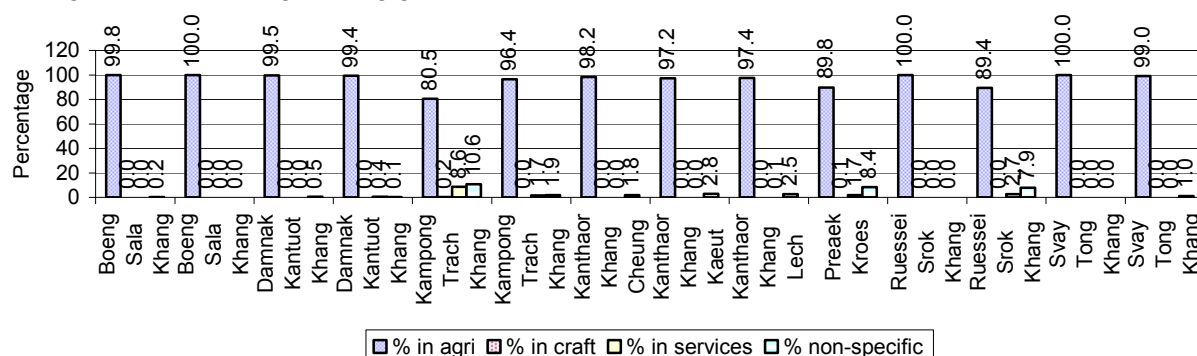
This table shows the percentage of the population who have a particular occupation (job), for example the percentage of the population in the district who are rice farmers, furniture crafter, trader, etc.

Description	2006	2007	2008	
	%	%	%	Number
Families whose main occupation is agriculture	95%	95%	95%	16,843 Families
Families whose primary occupation is rice farming	93%	92%	93%	16,480 Families
Families whose primary occupation is cultivating long-term crops	0%	0%	0%	0 Families
Families whose primary occupation is cultivating short-term crops	1%	1%	1%	170 Families
Families whose primary occupation is cultivating vegetable	0%	0%	0%	0 Families
Families whose primary occupation is fisherman	1%	1%	1%	183 Families
Families whose primary occupation is livestock farmer	0%	0%	0%	10 Families
Families whose primary occupation is NTFP collection	0%	0%	0%	0 Families
Families whose main occupation is craft work	0%	0%	0%	5 Families
Families, whose main occupation is in furniture craft, wooden, rattan, vine, bamboo	0%	0%	0%	4 Families
Families whose main occupation is in metal, aluminum, glass goods production	0%	0%	0%	1 Families
Families whose main occupation is food production	0%	0%	0%	0 Families
Families whose main occupation is tire, plastics and rubber goods production	0%	0%	0%	0 Families
Families whose main occupation is textile, clothing goods production	0%	0%	0%	0 Families
Families whose main occupation is in other production, not listed above	0%	0%	0%	0 Families
Families whose main occupation is services	2%	2%	2%	277 Families
Families whose main occupation is trade	1%	0%	0%	45 Families
Families whose main occupation is repair	0%	1%	1%	89 Families
Families whose main occupation is providing transport services	0%	0%	0%	58 Families
Families whose main occupation is providing other services	0%	1%	0%	85 Families
Families whose main occupation is not clear (or multi)	3%	3%	4%	629 Families

Note: The occupation percentages are calculated on the basis of the total number of families.

1.2.2 Percentage Families that work in one of four occupational sectors, by Commune in 2008

This table indicates the percentage of families involved in one of four occupation types: agriculture, craft, services or non-specific (other). Please note agriculture includes forestry activities such as cutting down trees and gathering gum from the trees.



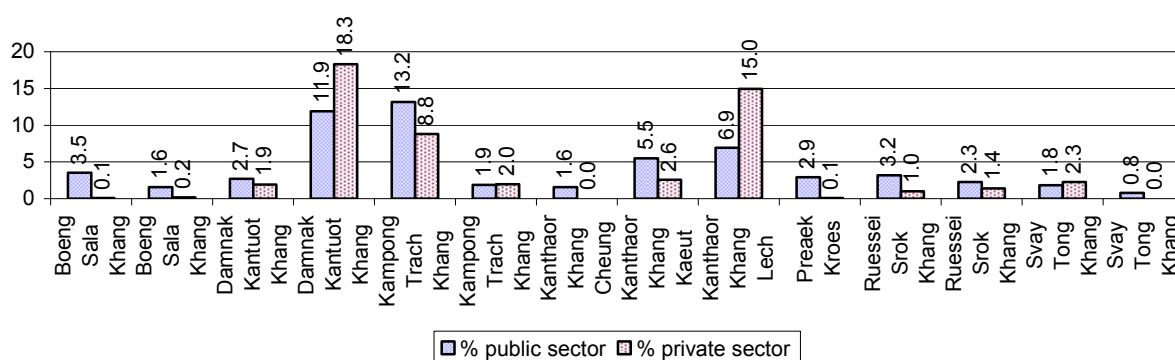
Note: Calculated on the basis of the total number of families within a commune.

1.2.3 Percentage of Families with public Sector, private Sector or uncertain Jobs, over 3 years

Description	2006	2007	2008	
	%	%	%	Number
Families that have a family member who is a government official, staff or worker	4%	5%	5%	835 families
Families that have a family member who is a private sector staff or worker	3%	3%	4%	712 families
Number of people aged 18-60 with uncertain/irregular jobs	8%	8%	12%	5,510 persons

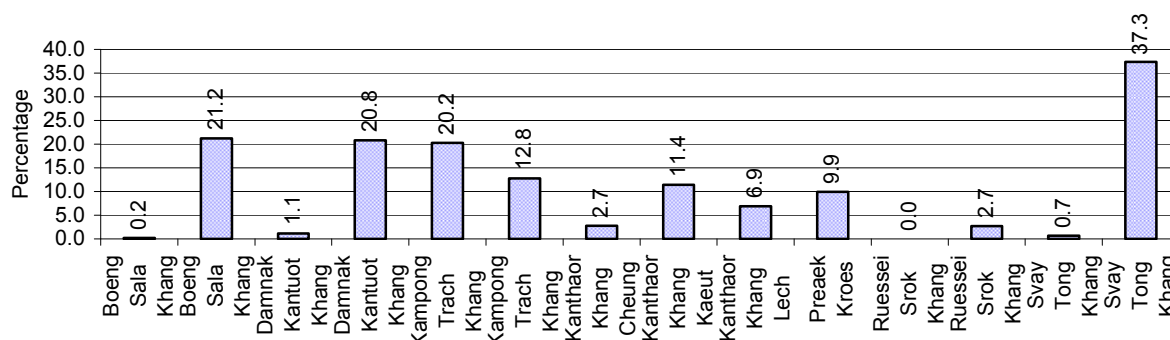
Note: In the first two rows percentages are calculated on the basis of the total number of families. In the third row the percentage is calculated on the basis of the total number of people aged 18-60 years.

1.2.4 Percentage of Families with public or private Sector Jobs, by Commune in 2008



Note: Calculated on the basis of the total number of families in the commune

1.2.5 Percentage of People aged 18-60 years with uncertain/irregular Jobs, by Commune, in 2008.



1.3 Property

1.3.1 Housing types and facilities over 3 years

This table shows the percentage of people living in a certain type of house. It also indicates how many houses have electricity or battery powered lights and how many have TV.

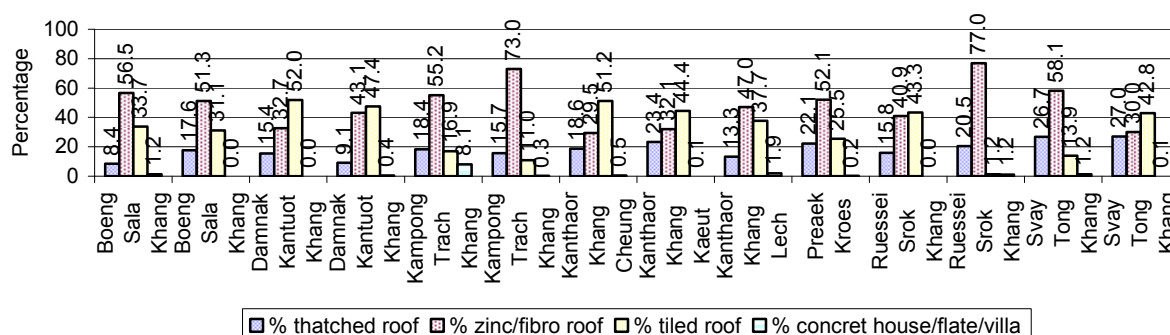
House Type	2006	2007	2008	
	%	%	%	Number
House with thatched roof	27 %	23 %	18 %	3,025 houses
House with zinc/fibro roof	43 %	46 %	51 %	8,753 houses
House with tiled roof	29 %	29 %	30 %	5,107 houses
Flats/apartments (with many families living)	0 %	0 %	0 %	36 houses
Concrete house or flat (with one family living)	1 %	1 %	1 %	230 houses
Villa house	0 %	0 %	0 %	1 houses
Houses with electricity	14 %	17 %	17 %	2,856 houses
Houses with battery light	45 %	51 %	55 %	9,453 houses
Houses with TV	28 %	29 %	39 %	6,661 houses

Note: Calculated against the total number of houses

1.3.2 Families living on public Land or without a permanent House

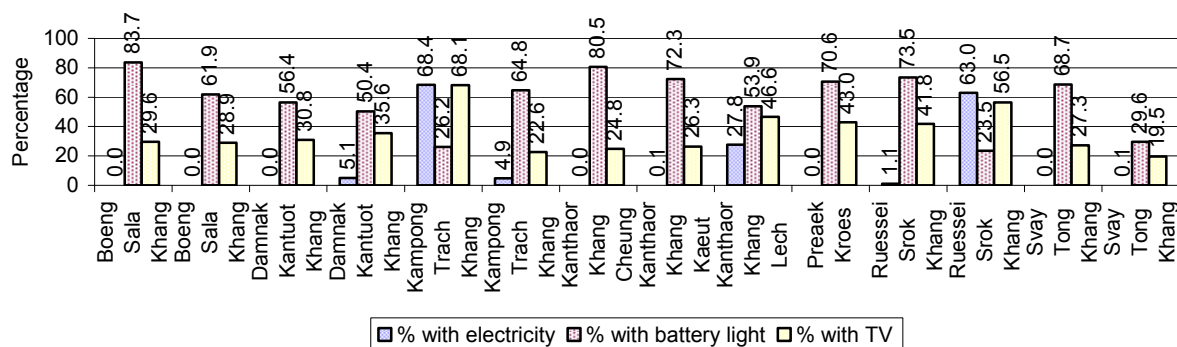
Living situation	2006	2007	2008
Families living in a house on public land	93 families	70 families	139 families
People, without permanent housing	20 person(s)	16 person(s)	26 person(s)

1.3.3 Percentage of Population living in a particular type of House, by Commune, in 2008



Note: Calculated against the total number of houses in each commune

1.3.4 Percentage of Houses with Electricity, Battery Lights and/or TVs, by Commune, in 2008



Note: Calculated against the total number of houses in each commune

1.3.5 Types of Vehicles and their ratio to Families across 3 years

This table shows the number of families per vehicle in the district. The last column shows the total number of each type of vehicle in the district for 2008.

Description	2006 ratio	2007 ratio	2008	
			Ratio	Number
Bicycle and bicycle with trailer	1	1	1	16,634
Ox-carts and horse-carts	3	3	3	5,341
Motorbike/with trailer	5	4	3	5,440
Motor tri-cycle	1,401	1,063	1,973	9
Large Transportation				
Total number of cars/trucks	89	66	58	305
Locally made vehicles	2,803	654	522	34
Trucks for goods transport	179	152	137	130
Buses/mini buses for passengers	330	254	222	80
Family cars	454	315	291	61
Agriculture machinery				
Tractors used for plowing	4,204	5,669	2,536	7
Power-tillage used for plowing	101	74	63	282
Other type of machinery				
Other type of machinery	2,803	262	228	78
Water transportation				
Row boats	68	55	106	168
Total number of motor boats	193	183	183	97
Motor boats used for fishing	213	202	191	93
Motor boats used for passengers	5,605	8,503	17,754	1
Motor boats used for goods transporting	3,363	2,429	5,918	3

Note: Ratio of families to a particular type of vehicle is the result of the total number of families divided by total number of that type of vehicle. Other types of vehicles, such as bulldozer, excavator, rollers etc. are not listed.

2 Infrastructure and Economy

2.1 Roads in meters over 3 years

Description	2006	2007	2008
Bituminous road	9,500 m	10,223 m	800 m
DBST, Macadam road	0 m	2,223 m	0 m
Concrete road	0 m	0 m	0 m
Laterite road	77,490 m	81,716 m	101,766 m
Constructed earth road	18,800 m	35,600 m	52,925 m
Un-constructed earth road	26,500 m	39,900 m	18,900 m

2.2 Sewerage Pipes in meters over 3 years

Description	Sewage pipe length		
	2006	2007	2008
Total length of sewage pipe, diameter 30-50 cm	93 m	86 m	10 m
Length of newly constructed sewage pipe, diameter 30-50 cm	71 m	29 m	250 m
Length of sewage pipe, diameter 30-50 cm needs repair/rehabilitation	4 m	4 m	4 m
Total length of sewage pipe, diameter of pipe 60-100 cm	30 m	57 m	6 m
Length of newly constructed sewage pipe, diameter 60-100 cm	100 m	62 m	0 m
Length of sewage pipe, diameter 60-100 cm needs repair/rehabilitation	0 m	0 m	0 m
Sewage pipe, diameter of pipe over 100 cm	0 m	48 m	0 m
Length of newly constructed sewage pipe, diameter over 100 cm	0 m	0 m	0 m
Length of sewage pipe, diameter over 100 cm needs repair/rehabilitation	0 m	0 m	0 m

2.3 Drainage and Bridges

Construction Type	2006		2007		2008	
	place(s)	Length	place(s)	Length	place(s)	Length
Single pipe culvert	110	5,353m	48	1,122 m	126	652 m
Double-pipe culvert	15	1,051m	57	1,203 m	24	142 m
Box pipe culvert	6	24m	7	36m	14	75 m
Wooden bridge	5	2,013m	4	2,000m	0	0 m
Concrete bridge	7	94m	3	36m	8	48 m
Bale bridge	0	0m	0	0m	0	0 m
Spillway construction	3	2,010m	2	2,000m	3	30 m

2.4 Services in the District

Descriptions	Number of places by year		
	2006	2007	2008
Public			
Electricity generating stations	0	0	5
Health clinics	5	4	4
Private			
Bicycle and motorcycle repair places	53	65	69
Agricultural machinery, tools and equipment repair places	7	7	10
Electronic tool repair places	3	14	11
Battery-charging services	37	42	37
Handicraft places, wooden furniture and forest by-products	0	3	2
Other handicraft places (excluding furniture)	7	11	14
Small-scale services (hairstylist, phone service, massage,	26	51	75

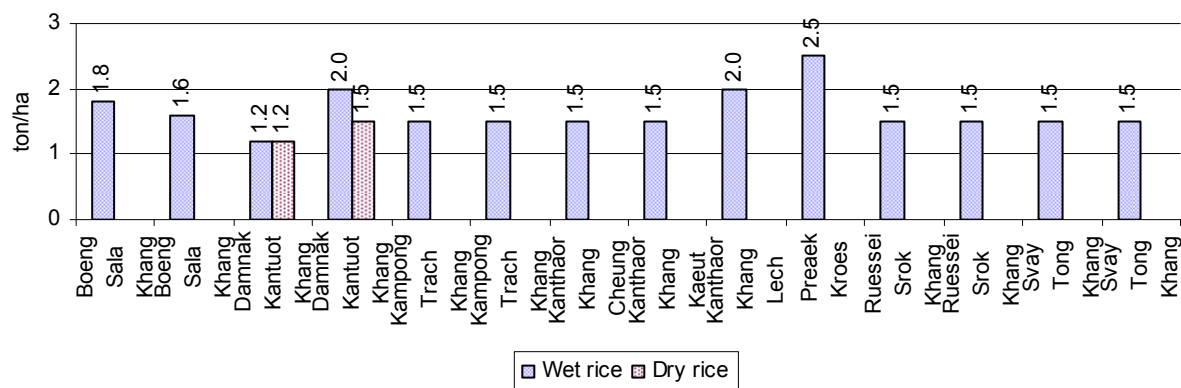
Descriptions	Number of places by year		
	2006	2007	2008
Karaoke, etc)			
Small-scale food shop businesses (Food, groceries, drink shop, etc)	62	153	83
Small-scale rice mills	251	241	294
Medium or large-scale rice mills	5	4	5
Small-scale markets	3	3	2
Large-scale market	2	2	1
Alcohol refinery places	64	71	55
Pharmacies and small drug stores	3	10	3
Hotels	0	0	0
Guest houses	1	2	2
Restaurants	0	0	0
Gasoline stations	0	0	0

2.5 Agriculture

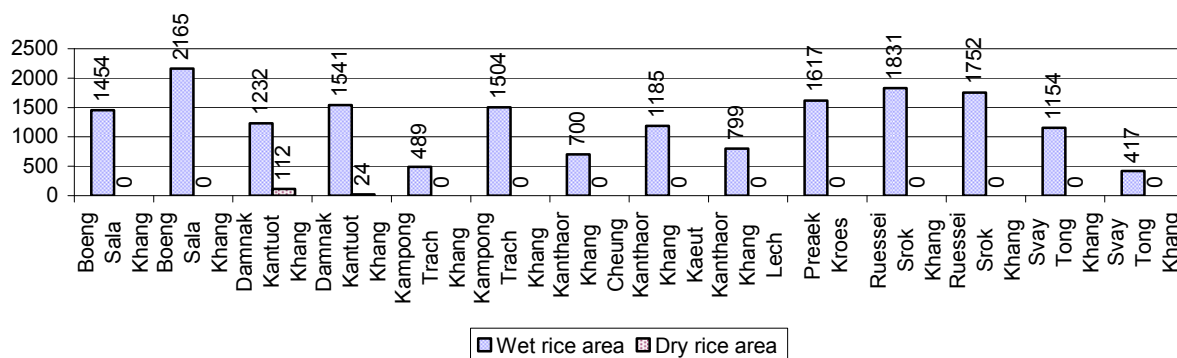
2.5.1 Rice cultivation in the District over 3 years

Description	2006	2007	2008
Total dry rice land area	935 ha	135 ha	136 ha
Actual dry rice cultivation area	935 ha	127 ha	136 ha
% actual cultivation to total land	100%	94%	100%
Total dry rice production	1,636 tonne(s)	178 tonne(s)	184 tonne(s)
Average dry rice yield	1.8 tonne(s)/ha	1.4 tonne(s)/ha	1.4 tonne(s)/ha
Total wet rice land area	1,632,824 ha	17,610 ha	17,875 ha
Actual wet rice cultivation area	18,072 ha	17,610 ha	17,840 ha
% actual cultivation to total land	1 %	100%	100%
Total wet rice production	28,256.49 tonne(s)	26,687.45 tonne(s)	29,435.46 tonne(s)
Average wet rice yield	1.6 tonne(s)/ha	1.5 tonne(s)/ha	1.7 tonne(s)/ha
Total intensive rice land area	243 ha	826 ha	2,462 ha
Actual intensive rice cultivation area	394 ha	1,264 ha	5,246 ha
Average intensive rice yield	1.8 tonne(s)/ha	1.7 tonne(s)/ha	2.0 tonne(s)/ha
Actual upland rice cultivation area	0 ha	0 ha	0 ha
Total upland rice production	- tonne(s)	- tonne(s)	- tonne(s)
Average upland rice yield	- tonne(s)/ha	- tonne(s)/ha	- tonne(s)/ha


2.5.2 Estimated wet and dry Season Rice Yield in tonne(s)/Ha, by Commune, in 2008



2.5.3 Cultivated wet and dry Season Rice areas in Ha, by Commune, in 2008



2.5.4 Estimated intensive Rice Yields in tonnes/Ha, by Commune, for 2008



2.5.5 Estimated upland Rice Yield in tonnes/Ha, by Commune, for 2008

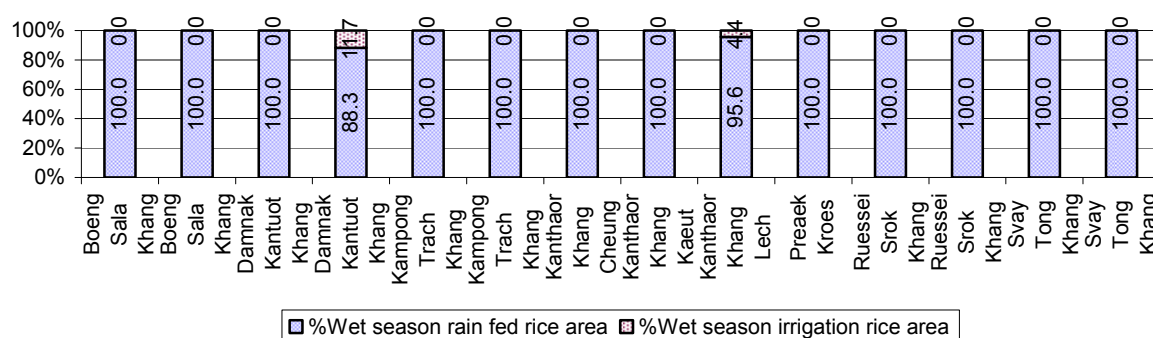
There were no estimated upland rice yields in this District in 2008

2.5.6 Wet season Rice irrigation across 3 years

Description		2006 %	2007 %	2008	
				%	Number
Total area of wet season rain fed rice land		97%	93%	99 %	17,625 ha
Percentage of wet season rice land that is irrigated; and for 2008 area in Ha		3 %	7 %	1 %	215 ha
Where	Area irrigated from canal/dam	100 %	40 %	66 %	142 ha
	Area irrigated from river, stream, lake, natural pond	0 %	60 %	34 %	73 ha
	Area irrigated from drilled well	0 %	0 %	0 %	0 ha
	Area irrigated from dug pond	0 %	0 %	0 %	0 ha

2.5.7 Water sources for wet Season Rice Cultivation, by Commune, in 2008

This chart shows the percentage of wet season rice cultivation receiving water from rain (natural) and from irrigation.



2.5.8 Access to Irrigation

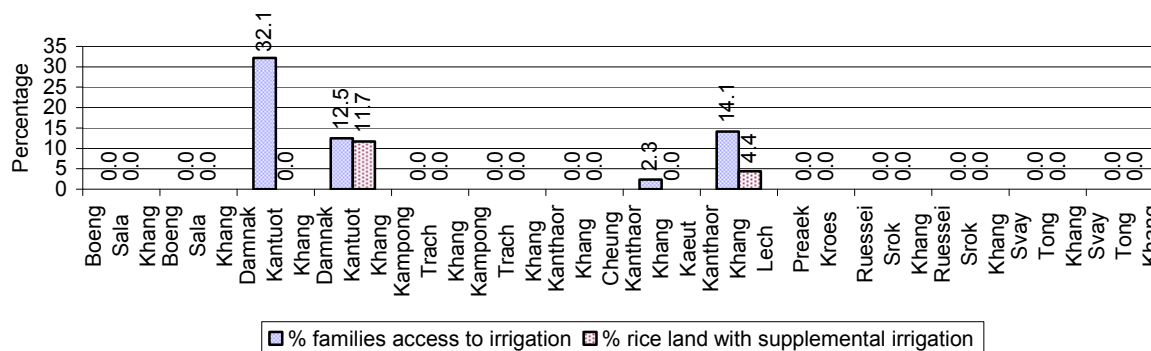
Description	2006 %	2007 %	2008	
			%	Number
Families who have access to irrigation water	5%	6%	5%	753 families
Families who have irrigation wells	0%	0%	0%	15 families

Note: Calculated against the total number of families are rice farmers

2.5.9 Number of Irrigation Wells over 3 years

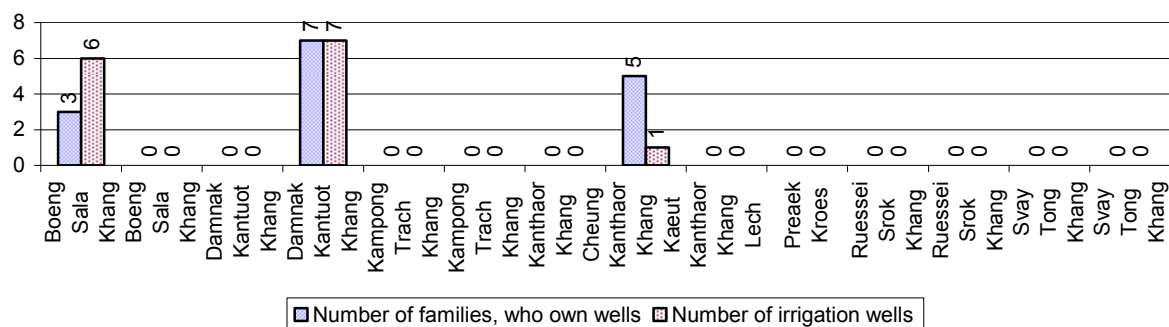
Description	2006	2007	2008
Number of irrigation wells	24 wells	29 wells	14 wells

2.5.10 Percentage of Families with access to (supplemental) Irrigation for wet Season Rice cultivation, by Commune, in 2008



Note: % of families, with access to irrigation is calculated against the total number of families, whose main occupation is rice farming. Irrigated wet rice land area is calculated against the total actual wet rice land cultivated areas

2.5.11 Irrigation Wells, by Commune, in 2008

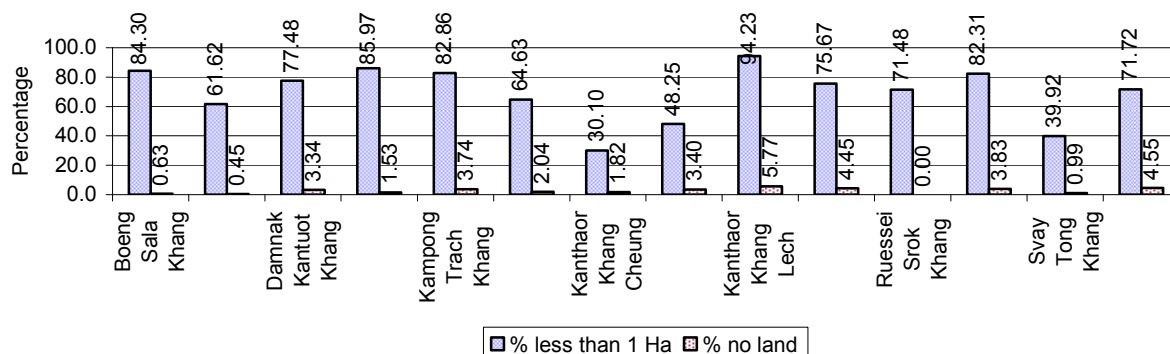


2.5.12 Farmers owning less than one hectare of Rice Land

Description	2006 %	2007 %	2008	
			%	Number
Families who have less than one hectare of rice land	71%	69%	73%	12,006 families
Families who do not own any rice land	3%	3%	3%	442 families

Note: Calculated on basis of total number of families who are rice farming

2.5.13 Percentage of Farmers with less than one Hectare or no Rice Land, by Commune, in 2008

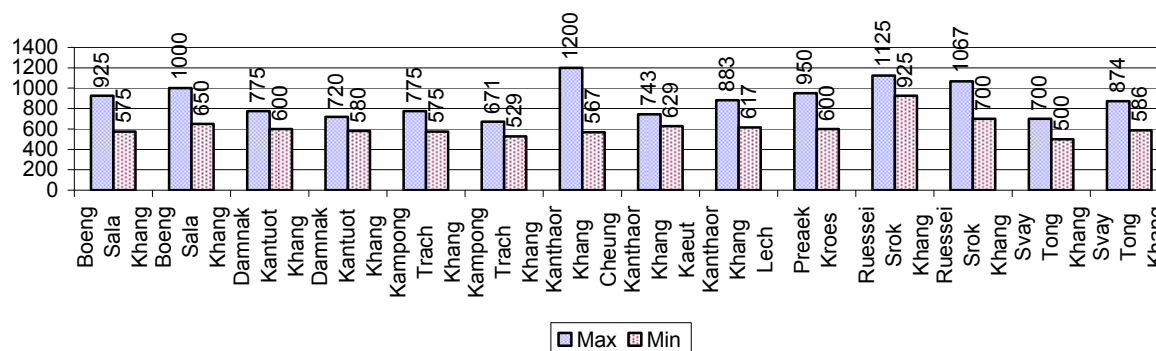


Note: Calculated on basis of total number of families who are rice farming

2.5.14 Average farm-gate Prices of Rice, over 3 years

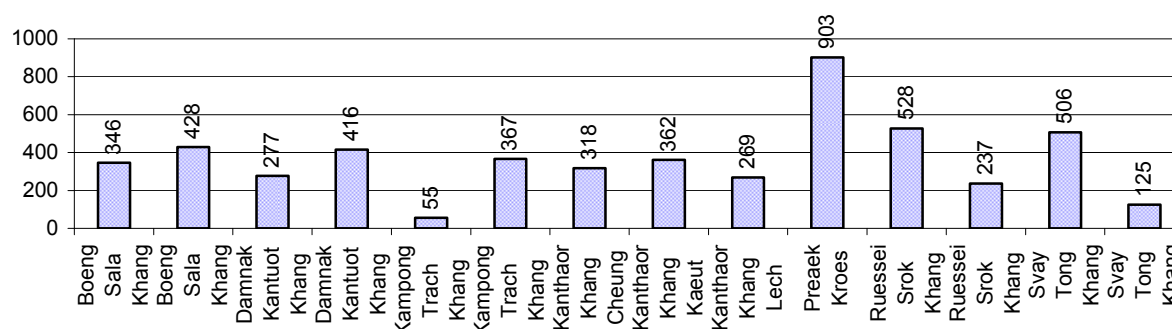
Description	2006	2007	2008
Maximum average farm gate price	639 Riels/Kg	814 Riels/Kg	886 Riels/Kg
Minimum average farm gate price	519 Riels/Kg	638 Riels/Kg	617 Riels/Kg
Average farm gate price	579 Riels/Kg	726 Riels/Kg	751 Riels/Kg
Average rice production per person	312 Kg/person	291 Kg/person	356 Kg/person

2.5.15 Minimum and maximum farm-gate Prices of Rice in Riel/kg, by Commune, in 2008



2.5.16 Production of Paddy in Kgs/Person, by Commune, in 2008

This table shows how much paddy (harvested rice) is produced in a year in a commune, in kgs per person.



2.5.17 Production of other Crops, over 3 years

Crops	2006	2007	2008
Corn cultivation area	21 ha	41 ha	25 ha
Estimated corn yield	0.7 tonne(s)/ha	2.1 tonne(s)/ha	0.6 tonne(s)/ha
Estimated corn production	14 tonne(s)	84 tonne(s)	14 tonne(s)
Soya bean cultivation area	0 ha	0 ha	0 ha
Estimated Soya bean yield	- tonne(s)/ha	- tonne(s)/ha	- tonne(s)/ha
Estimated Soya bean production	- tonne(s)	- tonne(s)	- tonne(s)
Mungbean cultivation area	9 ha	12 ha	10 ha
Estimated Mungbean yield	0.2 tonne(s)/ha	0.3 tonne(s)/ha	0.3 tonne(s)/ha
Estimated Mungbean production	2 tonne(s)	4 tonne(s)	3 tonne(s)
Peanut cultivation area	11 ha	15 ha	13 ha
Estimated Peanut yield	0.6 tonne(s)/ha	0.5 tonne(s)/ha	0.5 tonne(s)/ha
Estimated Peanut production	6 tonne(s)	8 tonne(s)	7 tonne(s)
Cassava cultivation area	17 ha	16 ha	19 ha
Estimated Cassava yield	5.7 tonne(s)/ha	4.7 tonne(s)/ha	4.3 tonne(s)/ha
Estimated Cassava production	97 tonne(s)	73 tonne(s)	82 tonne(s)
Sweet potatoes cultivation area	56 ha	58 ha	72 ha

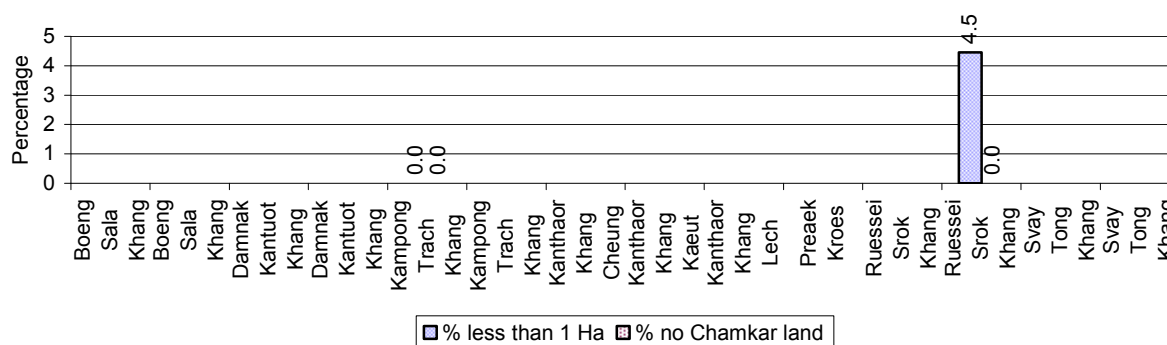
2.5.21 Percentage Farmers who own less than 1 Ha or no Chamkar land

Description	2006 %	2007 %	2008	
			%	Number
Families, who own less than 1ha of Chamkar land	0%	3%	4%	7 families
Families, with no Chamkar land	0%	0%	0%	0 families

Note 1: Calculated as a percentage of the total number of families whose main occupation is Chamkar (not rice) farming

Note 2: Chamkar land is no-rice land, i.e. other crops

2.5.22 Percentage Farmers owning less than 1 ha or no Chamkar land, by Commune, in 2008



Note: Percentage is calculated among families, who Chamkar farm as a main occupation, not the total population of the commune.

2.5.23 Percentage of Families raising Cattle/Buffalo, over 3 years

Description	2006 %	2007 %	2008	
			%	Number
Families raising cattle/buffalo	80%	81%	81%	14,430 families
Families raising cattle/buffalo as labor forces	70%	74%	73%	12,949 families

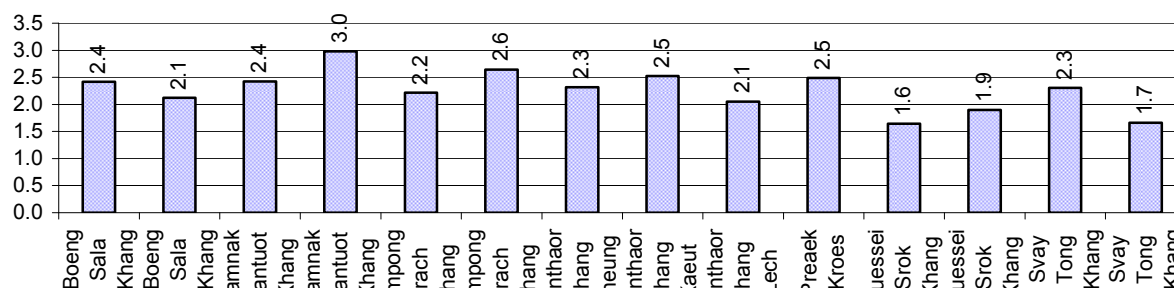
Note: Calculated against the total number of families.

2.5.24 Number of Cattle/buffalo being raised, over 3 years

Description	2006	2007	2008
Total number of cattle/buffalo	30,828 head(s)	31,966 head(s)	33,154 head(s)
Average cattle/buffalo per families	2.3 head(s)/families	2.3 head(s)/families	2 head(s)/families

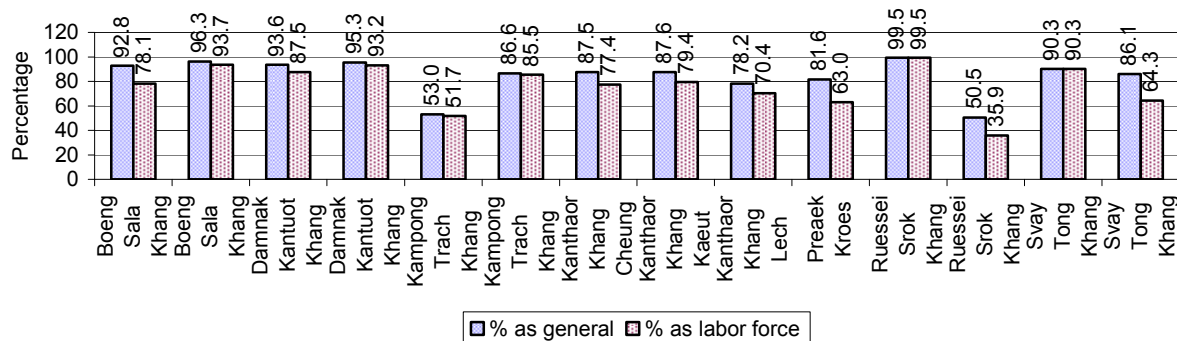
Note: Calculated by dividing total number of cattle/buffalo by total number of cattle/buffalo raising families

2.5.25 Average number of Cattle/Buffalo per Family, by Commune, in 2008



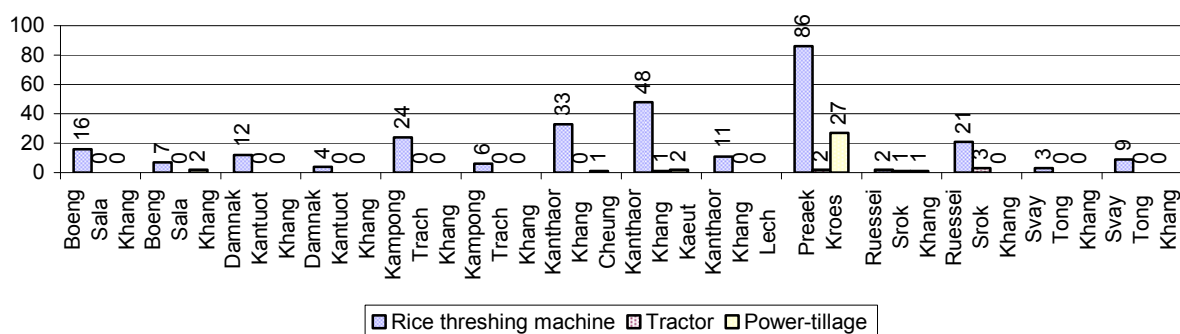
Note: Calculated by dividing total number of cattle/buffalo by total number of cattle/buffalo raising families

2.5.26 Percentage Families raising Cattle/Buffalo, for general and labor purposes in 2008, by Commune



Note: Calculated using the total number of families raising cattle/buffalo against the total number of families.

2.5.27 Type and number of agricultural Machines, by Commune, in 2008

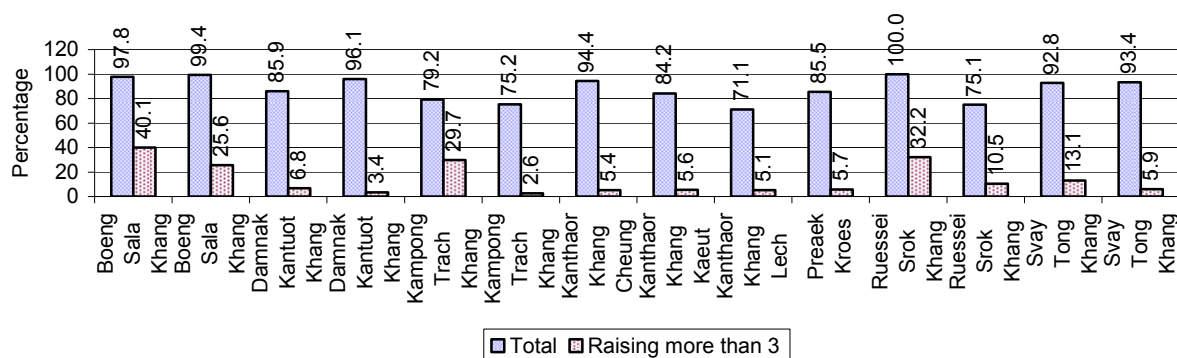


2.5.28 Livestock-producing Households over 3 years

Description	2006 %	2007 %	2008	
			%	Number
Total number of families raising pigs	87%	86%	87%	15,439 families
number of families raising more than 3 pigs	9%	12%	15%	2,600 families
Total number of families raising chickens	94%	93%	93%	16,518 families
number of families raising more than 3 chickens	79%	81%	80%	14,232 families
Total number of families raising ducks	41%	37%	38%	6,677 families
number of families raising more than 5 ducks	32%	27%	27%	4,729 families
Total number of families raising goats or sheep	0%	0%	0%	13 families
Total number of families raising horses	1%	1%	1%	139 families

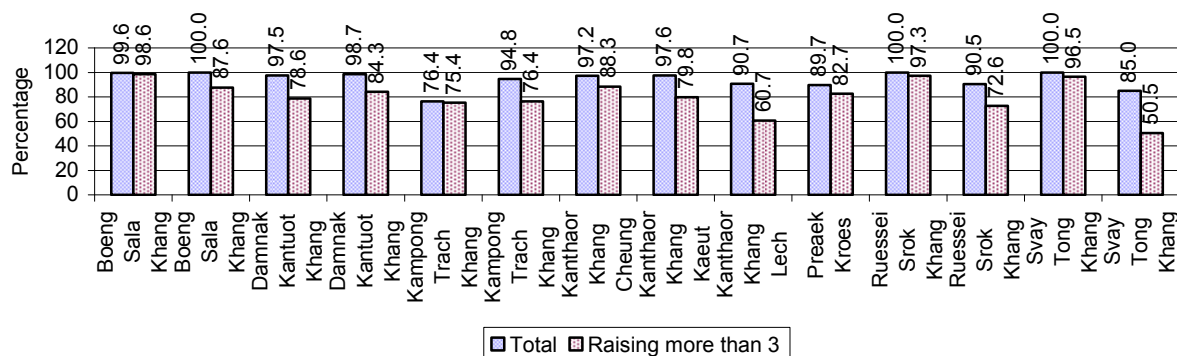
Note: Calculated against the total number of families

2.5.29 Percentage Families raising Pigs, by Commune, in 2008



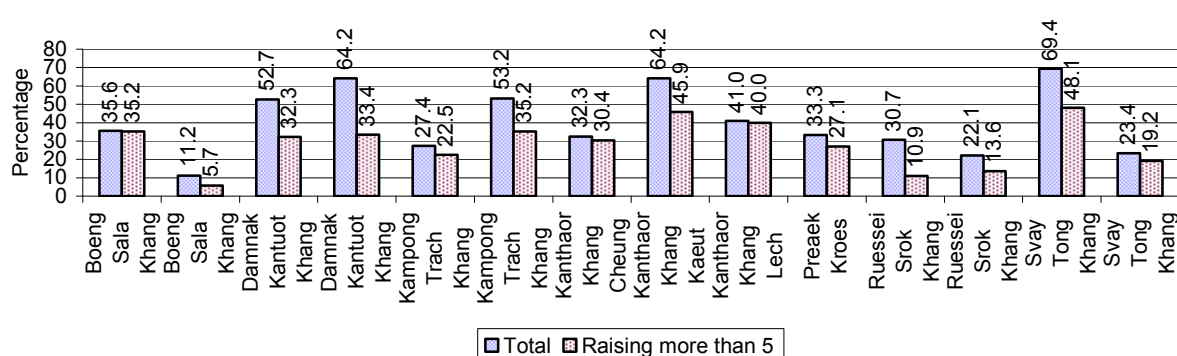
Note: Calculated against the total number of families in the commune

2.5.30 Percentage Families raising Chickens, by Commune, in 2008



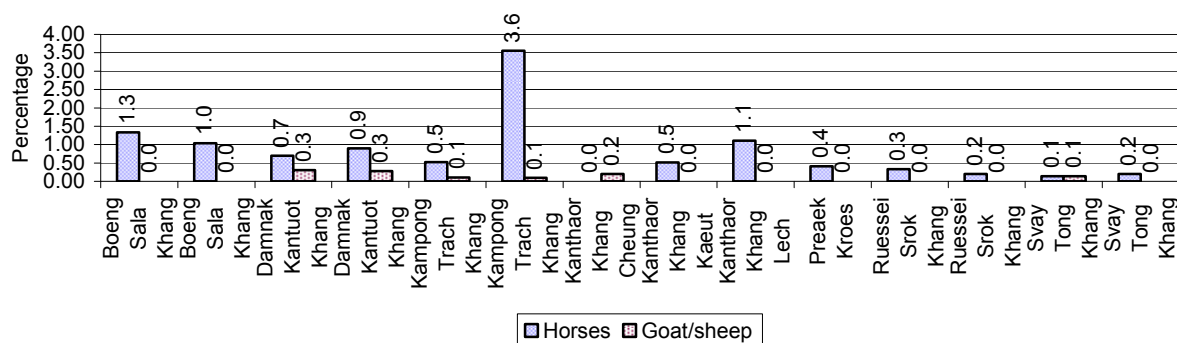
Note: Calculated against the total number of families in the commune

2.5.31 Percentage Families raising Ducks, by Commune, in 2008



Note: Calculated against the total number of families in the commune

2.5.32 Percentage Families raising Horses, Goats or Sheep, by Commune, in 2008

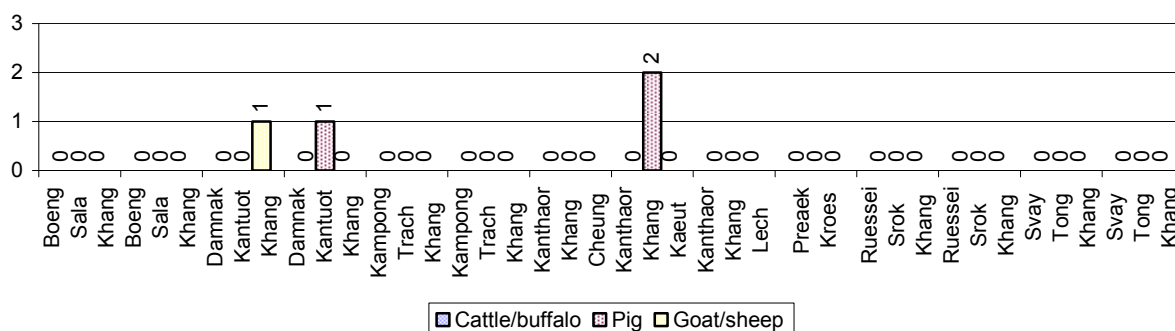


Note: Calculated against the total number of families in the commune

2.5.33 Livestock Farms over 3 years

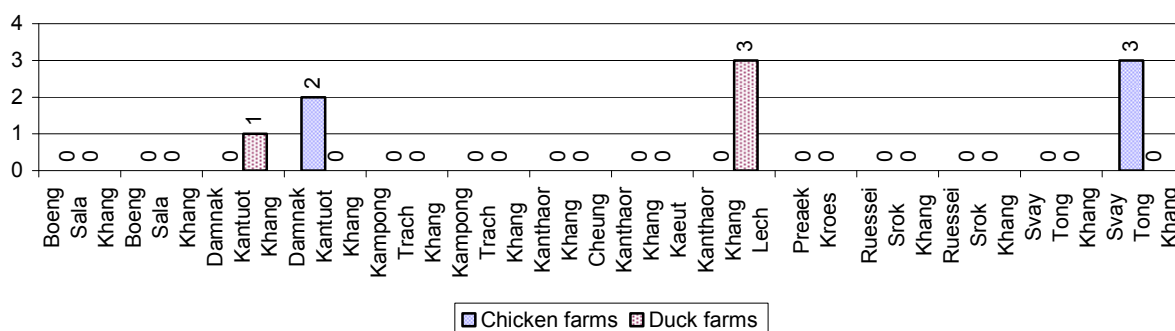
Description	2006	2007	2008
Number of cattle/buffalo farms	0 farm(s)	1 farm(s)	0 farm(s)
Number of pig farms	3 farm(s)	4 farm(s)	3 farm(s)
Number of goat/sheep farms	2 farm(s)	0 farm(s)	1 farm(s)
Number of chicken farms	4 farm(s)	4 farm(s)	5 farm(s)
Number of duck farms	10 farm(s)	12 farm(s)	4 farm(s)

2.5.34 Number Livestock Farms, by Commune in 2008



Note: Number of farms are recorded by the village chief, not by counting number of livestock in each farm

2.5.35 Number Chicken and Duck Farms, by Commune, for 2008



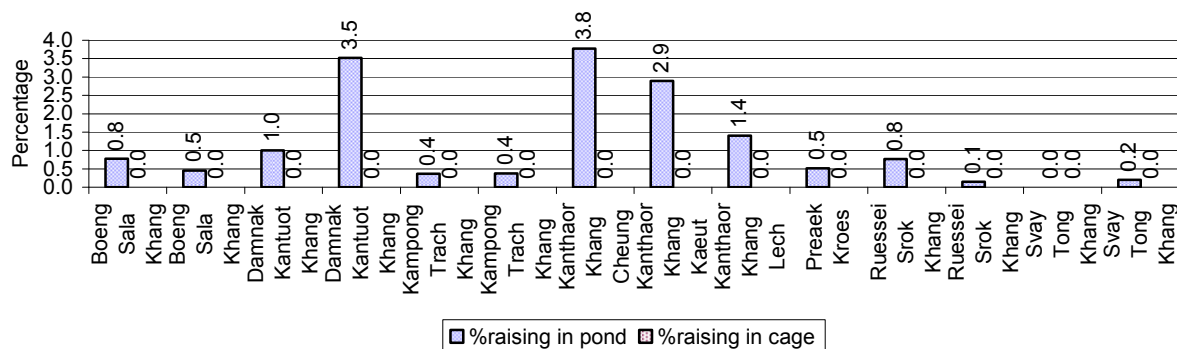
Note: Number of farm places recorded by village chief, not by counting number of livestock in each farm

2.5.36 Families raising Fish over 3 years

Description	2006	2007	2008
Total number of families raising fish	134 families	143 families	176 families
% families raising fish	1%	1%	1%
Number families raising fish in pond	130 families	140 families	176 families
% families raising fish in pond	1%	1%	1%
Number fish pond	139 pond(s)	163 pond(s)	195 pond(s)
No. of ponds per family	1.1 pond/families	1.2 pond/families	1.1 pond/families
Number of families raising fish in cage	4 families	3 families	0 families
%families raising fish in cage	0 %	0 %	0%
Number of fish cage	4 cage(s)	3 cage(s)	0 cage(s)
No. of fish cage per family	1.0 cage /families	1.0 cage /families	- cage /families

Note: % of families raising fish or fish in ponds or cages is calculated a percentage of the total number of families.

2.5.37 Percentage of Families raising Fish, by Commune, in 2008



Note: Calculated as a percentage of the total number of families in the commune.

2.5.38 Shrimp and Prawn Farming over 3 years

Description	2006	2007	2008
Number of families raising shrimps	0 families	0 families	0 families
% Families raising shrimps	0%	0%	0%
Number of shrimp ponds	0 pond	0 pond	0 pond
Total area raising shrimps	0 ha	0 ha	0 ha
Area per family	-ha/families	-ha/families	-ha/families
Number of families raising prawns	0 families	0 families	0 families
% families raising prawns	0%	0%	0%
Number prawn ponds	0 pond	0 pond	0 pond
Ponds per families	- pond/families	-pond/families	-pond/families
Number of prawn cages	0 cage	0 cage	0 cage
Cages per families	0 cage /families	0 cage /families	0 cage /families

Note: Percentage of families raising either prawns or shrimp is calculated against the number of families, who do aquaculture farming, NOT the total population.

2.5.39 Numbers of Families raising Shrimps and number of Shrimp Ponds, by Commune, in 2008

There were none of these in this District in 2008

2.5.40 Number of Families raising Prawn and Number of Prawn Ponds/Cages, by Commune, in 2008

There were none of these in this District in 2008

3 Social Aspects

3.1 Education

3.1.1 Kindergarten in the District over 3 years

Description	2006	2007	2008
Number of community kindergarten schools	1 school(s)	2 school(s)	1 school(s)
Number of community kindergarten class rooms	1 room(s)	2 room(s)	1 room(s)
Number of community kindergarten classes	1 class(es)	2 class(es)	1 class(es)
Number of community kindergarten teachers	1 person(s)	2 person(s)	1 person(s)
Number of women community kindergarten teachers	1 women	1 women	1 women
Number of state and private kindergarten schools	4 school(s)	5 school(s)	5 school(s)
Number of state and private kindergarten class rooms	5 room(s)	7 room(s)	8 room(s)
Number of state and private kindergarten classes	5 class(e(s)	8 class(es)	8 class(es)
Number of state and private kindergarten teachers	9 person(s)	8 person(s)	8 person(s)
Number of women state and private kindergarten teachers	9 women	8 women	8 women

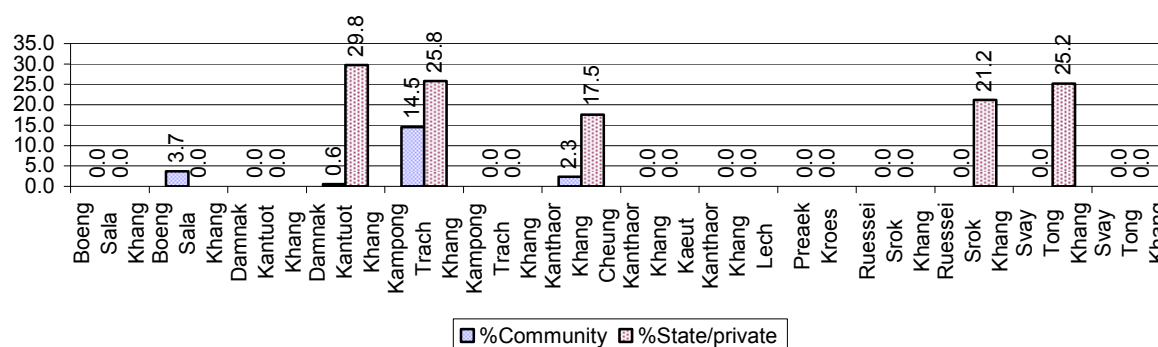
3.1.2 Percentage enrolment at Kindergarten level over 3 years

This table shows the percentage of the total 3-5 year old population attending kindergarten.

Description	2006 %	2007 %	2008	
			%	Number
Total percentage of children, 3-5 yrs, go to kindergarten	12%	9%	11%	971 person(s)
Percentage of children, 3-5 yrs, go community kindergarten	3%	3%	2%	198 person(s)
Percentage children, 3-5 yrs, go state/private kindergarten	8%	6%	9%	773 person(s)

Note: Calculated against the total for that age group

3.1.3 Percentage of Children 3-5 yrs attending Kindergarten, by Commune, in 2008



3.1.4 Basic Education over 3 years

Primary School

Description	2006	2007	2008
Number of primary schools	47 school(s)	48 school(s)	48 school(s)
Number of primary school rooms	325 room(s)	335 room(s)	356 room(s)

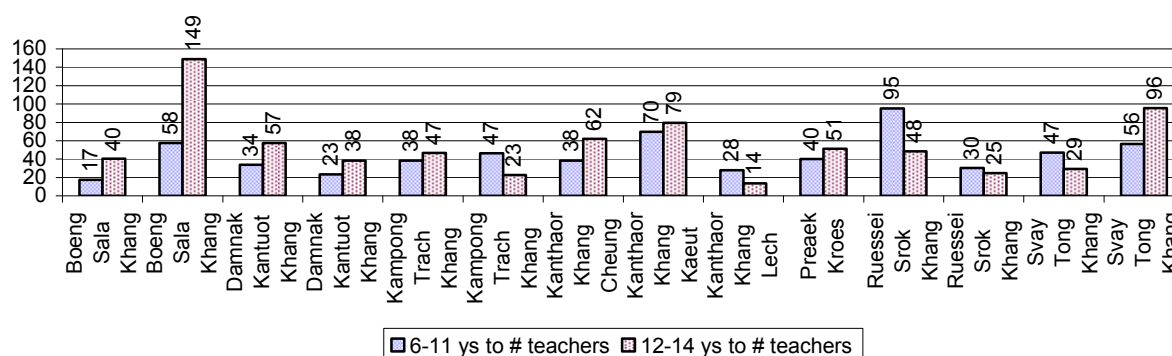
Description	2006	2007	2008
Number of primary classes	423 class(es)	444 class(es)	421 class(es)
Number of primary teachers	416 person(s)	410 person(s)	373 person(s)
Ratio of children 6-11 yrs to school	288	276	278
Ratio of children 6-11 yrs to school room	42	40	37
Ratio of children 6-11 yrs to class	32	30	32
Ratio of children 6-11 yrs to teacher	33	32	36

Note: According to education norm, children 6-11 yrs should attend primary school, while 12-14 yrs should be in lower secondary school, but in reality this varies.

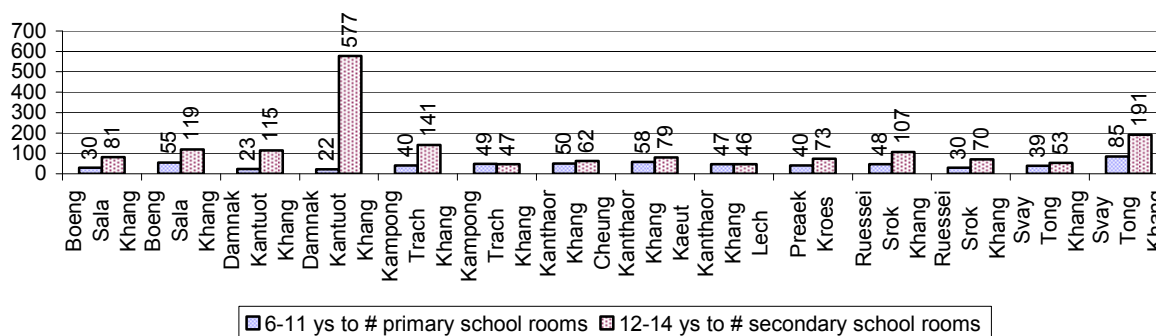
Lower Secondary School

Description	2006	2007	2008
Number of lower secondary schools	8 school(s)	13 school(s)	15 school(s)
Number of lower secondary school rooms	74 room(s)	91 room(s)	92 room(s)
Number of lower secondary classes	104 class(es)	124 class(es)	116 class(es)
Number of lower secondary teachers	150 person(s)	180 person(s)	205 person(s)
Ratio children 12-14 yrs to school	955	559	520
Ratio of children 12-14 yrs to school room	103	80	85
Ratio of children 12-14 yrs to class	73	59	67
Ratio of children 12-14 yrs to teacher	51	40	38

3.1.5 Ratio of 6-11 year old and 12-14 year old Children to number of Teachers, by Commune, in 2008



3.1.6 Ratio of 6-11 year old and 12-14 year old Children to number of School Rooms, by Commune, in 2008



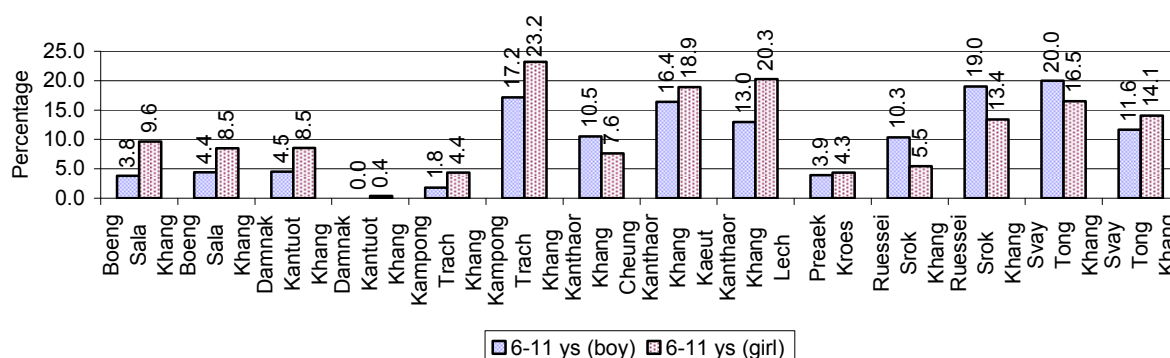
3.1.7 Enrolment status at Primary Level over 3 years

Description	2006 %	2007 %	2008	
			%	Number
Total children aged 6-11 years old	14%	14%	14%	13,333 person(s)
Total children aged 6-11 who are in school	82%	87%	91%	12,069 person(s)
Total children aged 6-11 who are not in school	18%	13%	9%	1,264 person(s)
Total girls aged 6-11 years old	14%	13%	13%	6,832 person(s)
Total girls aged 6-11 who are in school	83%	84%	90%	6,152 person(s)
Total girls aged 6-11 who are not in school	17%	16%	10%	680 person(s)
Total boys aged 6-11 years old	14%	14%	14%	6,501 person(s)
Total boys aged 6-11 who are in school	81%	89%	91%	5,917 person(s)
Total boys aged 6-11 who are not in school	19%	11%	9%	584 person(s)

Note 1: Percentage is calculated on the basis of the total number of children within 6-11 year age group for the first 3 rows and for the total girls and the total boys aged 6-11 yrs.

Note 2: Number of girls aged 6-11 who are in & not in school is calculated against the total number of girls aged 6-11 yrs. Number boys, 6-11 yrs who are in & not in school are calculated against the total number of boys aged 6-11 yrs.

3.1.8 Percentage of 6-11 year old Children not in School, by Commune, in 2008



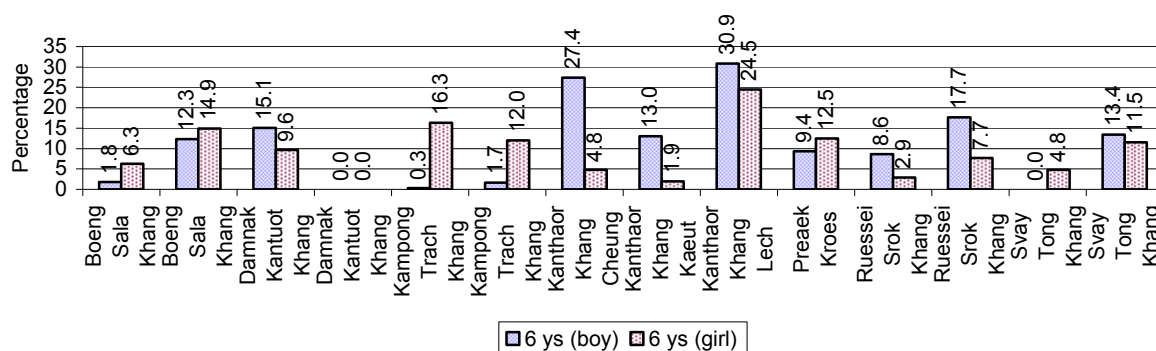
Note: calculated on the basis of the total number of children within 6-11 year age group in the commune.

3.1.9 Enrolment of 6 year old Children over 3 years

Description	2006 %	2007 %	2008	
			%	Number
Total % and number of children aged 6 years old	5%	4%	4%	4,177 person(s)
Total % of children aged 6 years old in school	73%	79%	89%	3,716 person(s)
Total % of children aged 6 years old not in school	27%	21%	11%	461 person(s)

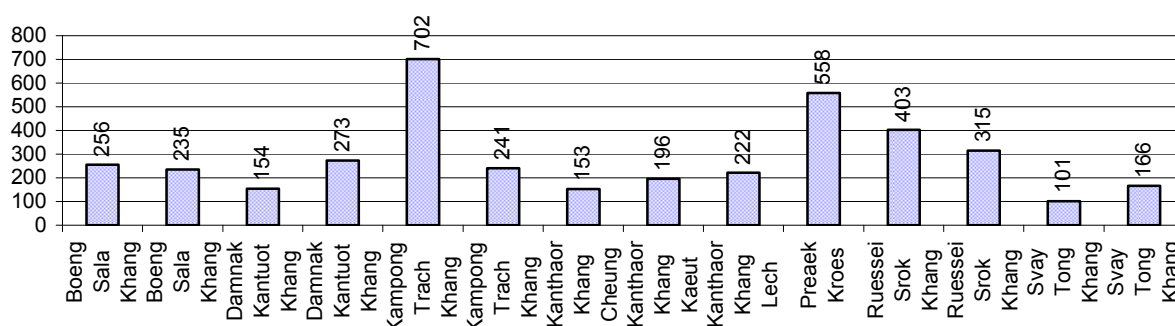
Note: First row calculated as a percentage of total population. Second and third row calculated as a percentage of the total number of 6 year olds.

3.1.10 Percentage of 6 year old Children not in School, by Commune, in 2008



Note: Calculated as a percentage of total 6 year old population

3.1.11 Number of 5 year old Children in each Commune in 2008

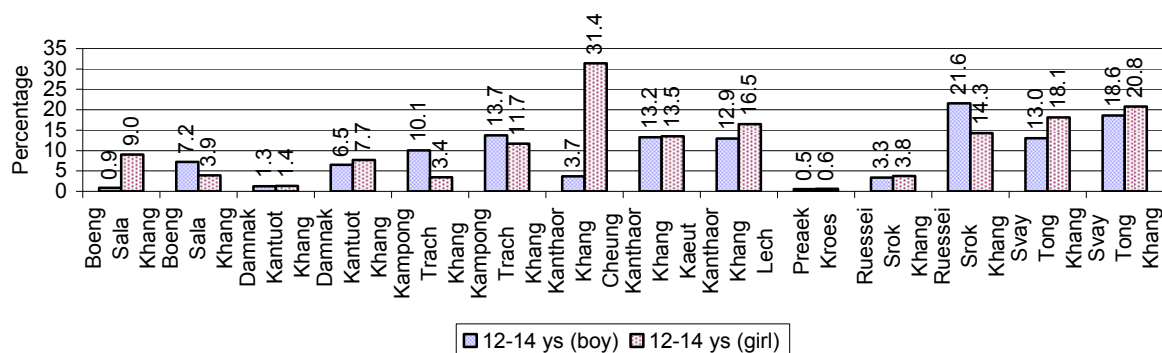


3.1.12 Enrolment at Lower Secondary Level over 3 years

Description	2006 %	2007 %	2008	
			%	Number
Total children aged 12-14 years old	8%	8%	8%	7,802 person(s)
Children aged 12-14 years old in school	84%	89%	91%	7,088 person(s)
Children aged 12-14 years old not in school	16%	11%	9%	714 person(s)
Total girls aged 12-14 years old	8%	8%	8%	3,985 person(s)
Girls aged 12-14 years old in school	83%	87%	90%	3,606 person(s)
Girls aged 12-14 years old not in school	17%	13%	10%	379 person(s)
Total boys aged 12-14 years old	8%	7%	8%	3,817 person(s)
Boys aged 12-14 years old in school	85%	90%	91%	3,482 person(s)
Boys aged 12-14 years old not in school	15%	10%	9%	335 person(s)

Note: Percentage is calculated on the basis of number of the total number of children within 12-14 yrs group, except for the first row of each section which is calculated on the basis of the total population.

3.1.13 Percentage of 12-14 year olds not in School, by Commune, in 2008



Note: Calculated as a percentage of the total 12-14 year old population in each commune

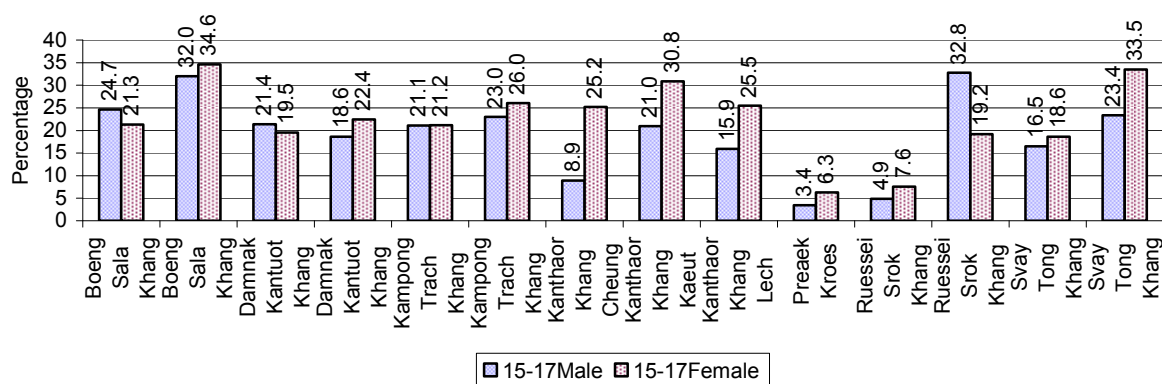
3.1.14 Upper Secondary Schools over 3 years

Description	2006	2007	2008
Number of upper secondary schools	1 school(s)	2 school(s)	2 school(s)
Number of upper secondary school rooms	20 room(s)	14 room(s)	24 room(s)
Number of upper secondary classes	33 class(es)	33 class(es)	35 class(es)
Number of upper secondary teachers	49 person(s)	40 person(s)	29 person(s)
Ratio of 15-17 yr olds to number of school	8,553	4,145	4,217
Ratio of 15-17 yr olds to number of school room	428	592	351
Ratio of 15-17 yr olds to number of classes	259	251	241
Ratio of 15-17 yr olds to number of teacher	175	207	291

3.1.15 Enrolment of 15-17 year old teenagers over 3 years

Description	2006	2007	2008
Number of teenage, 15-17 years old	8,553 person(s)	8,289 person(s)	8,433 person(s)
Number of teenage, 15-17 years old, who are not studying	2,634 person(s)	1,919 person(s)	1,699 person(s)
Percentage of teenage, 15-17 years old not studying	31%	23%	20%

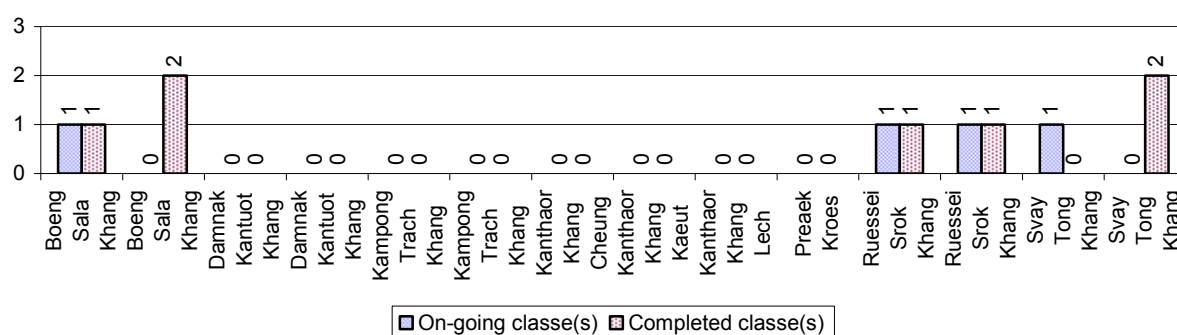
3.1.16 Percentage of 15-17 year old Teenagers not at School, by Commune, in 2008



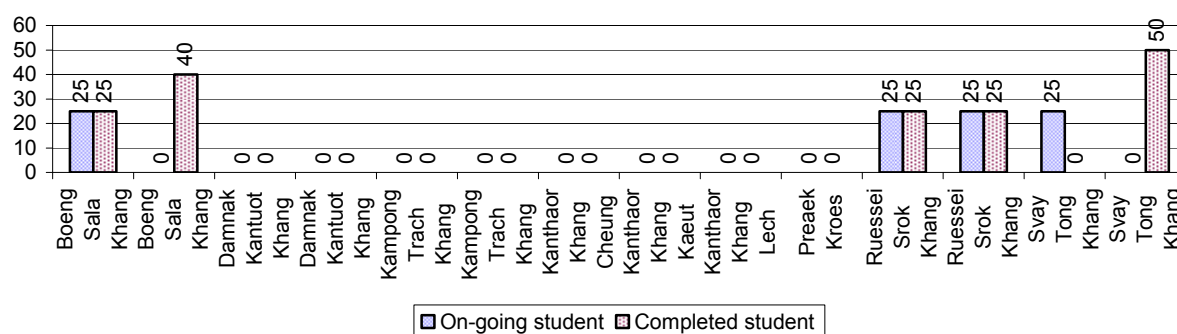
3.1.17 Literacy Classes as of 2008

Literacy classes	Organized by:		Other Program(s)	Total
	PDoEYS	NGOs		
Number of On-going literacy classes	4 class(es)	0 class(es)	0 class(es)	4 class(e(s)
Number of literacy students in on-going classes	100 person(s)	0 person(s)	0 person(s)	100 person(s)
Completed literacy class(es)	7 classes	0 classes	0 classes	7 classes
Number of literacy students that have completed literacy classes	165 person(s)	0 person(s)	0 person(s)	165 person(s)
Number of students that passed	117 person(s)	0 person(s)	0 person(s)	117 person(s)

3.1.18 Number of on-going and completed Literacy Classes, by Commune, in 2008



3.1.19 Students of on-going & completed Literacy Classes, by Commune, in 2008

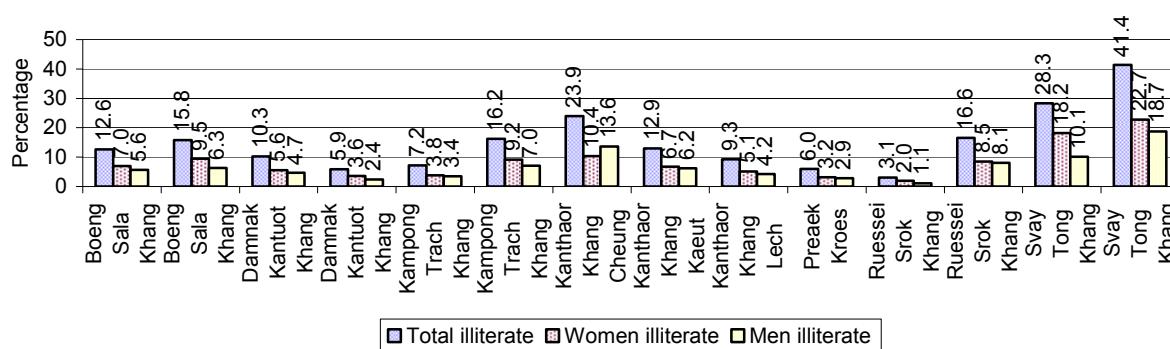


3.1.20 Percentage of illiterate People between 15-60, over 3 years

Illiteracy Status	2006 %	2007 %	2008	
			%	Number
Illiterate people, 15-60 years old	15%	14%	13%	7,498 person(s)
Illiterate females, 15-60 years old	8%	8%	7%	4,121 person(s)
Illiterate people, 15-17 years old	7%	5%	4%	369 person(s)
Illiterate females, 15-17 years old	4%	3%	3%	217 person(s)
Illiterate people, 18-24 years old	8%	6%	6%	706 person(s)
Illiterate females, 18-24 years old	4%	3%	3%	351 person(s)
Illiterate people, 25-60 years old	20%	19%	18%	6,423 person(s)
Illiterate females, 25-60 years old	11%	11%	10%	3,553 person(s)

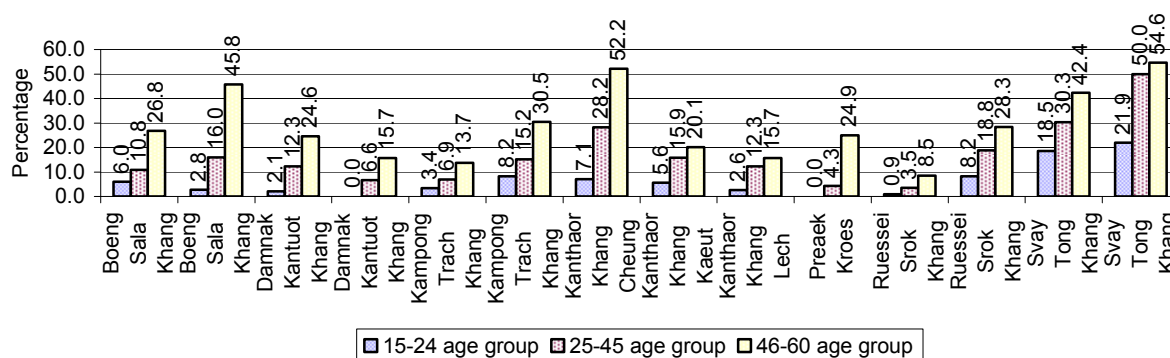
Note: Percentage is calculated on the basis of number of people in age each group.

3.1.21 Percentage illiterate People among 15-60 yrs old, by Commune, in 2008



Note: Percentages are calculated on the basis of number of people in that age group.

3.1.22 Percentage illiterate People for 15-24 yrs, 25-45 yrs and 46-60 yrs, by Commune, in 2008



Note: Percentage of illiterate people in each age group is calculated on the basis of number of people in that age group.

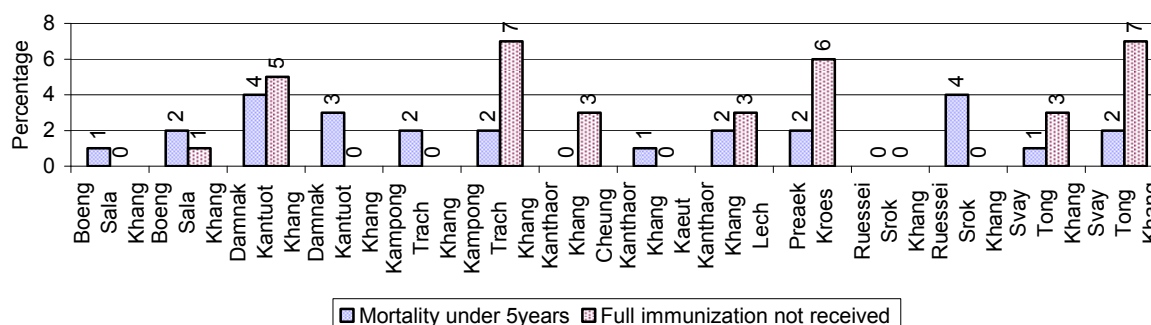
3.2 Health

3.2.1 Health Situation of Women and Children, over 3 years

Description	2006	2007	2008
Number families with a birth during the year	984 families	1,118 families	1,024 families
Number of women who had their baby delivered by a TBA	279 person(s)	239 person(s)	142 person(s)
Percentage of women who had their baby delivered by a TBA	28 %	21 %	14 %
Number of women who had their baby delivered by a midwife	705 person(s)	879 person(s)	882 person(s)
Percentage of women had their baby delivered by a midwife	72 %	79 %	86 %
Number of mothers who died within 1 month of giving birth	6 person(s)	3 person(s)	10 person(s)
Mothers who died within 1 month of giving birth per 100,000 families having a delivery	610	268	977

35

3.2.4 Percentage of Children dying below 5 & of 9-12 months not receiving full Immunization, by Commune, in 2008



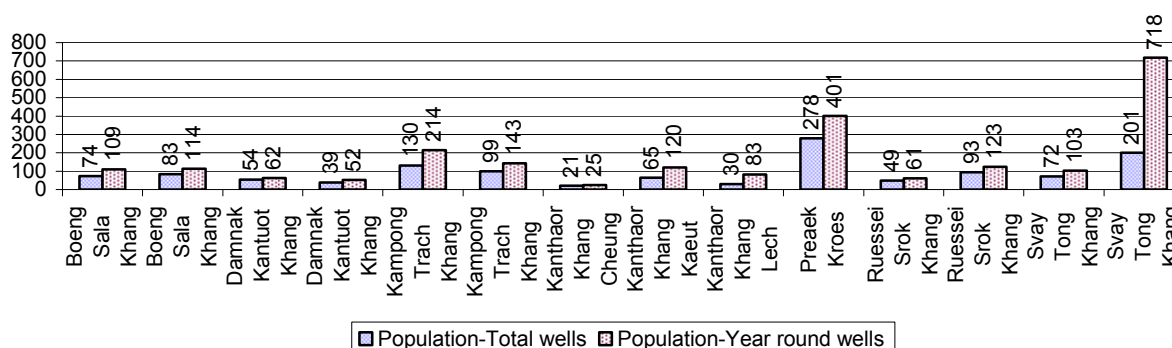
Note: Mortality rate calculated as a percentage of the total 5 year old population. Lack of immunization received calculated as a percentage of the total number 9-12 months olds there are

3.3 Water and Sanitation

3.3.1 Number of different types of Wells over 3 years

Type of wells	Number of wells by year		
	2006	2007	2008
<i>Total number of pumped or mixed wells</i>	465	571	660
Year-round usable pumped or mixed wells	334	416	484
Dry season unusable pump or mixed wells	131	155	176
Pump or mixed wells needing repair/rehabilitation	126	121	150
<i>Total number of ring wells</i>	489	706	788
Year-round usable ring wells	265	381	499
Dry season unusable ring wells	224	325	289
Ring wells needing repair/rehabilitation	142	253	191
<i>Total number of unprotected dug wells</i>	405	273	297
Year-round usable unprotected dug wells	142	147	140
Dry season unusable unprotected dug wells	263	126	157

3.3.2 Ratio of People to Wells, by Commune, in 2008

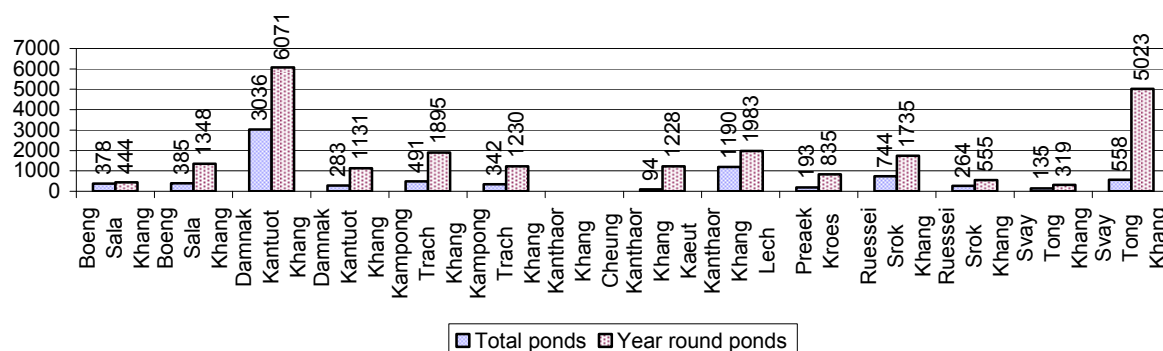


Note: Year-round wells excluding unprotected wells

3.3.3 Potable Ponds over 3 years

Type of Pond	2006	2007	2008
<i>Total number of normal-type ponds</i>	241 pond	377 pond	309 pond
Year-round usable normal-type ponds	43 pond	72 pond	97 pond
Dry season unusable normal-type ponds	198 pond	305 pond	212 pond
Normal-type ponds needing repair/rehabilitation	169 pond	230 pond	164 pond
<i>Total number of filter ponds</i>	15 pond	0 pond	0 pond
Year-round usable filter ponds	8 pond	0 pond	0 pond
Filter ponds, dry season unusable	7 pond	0 pond	0 pond
Filter ponds needing repair/rehabilitate	5 pond	0 pond	5 pond

3.3.4 Ratio of People to normal Ponds, by Commune in 2008



3.3.5 Ratio of People to Filter Ponds, by Commune, in 2008

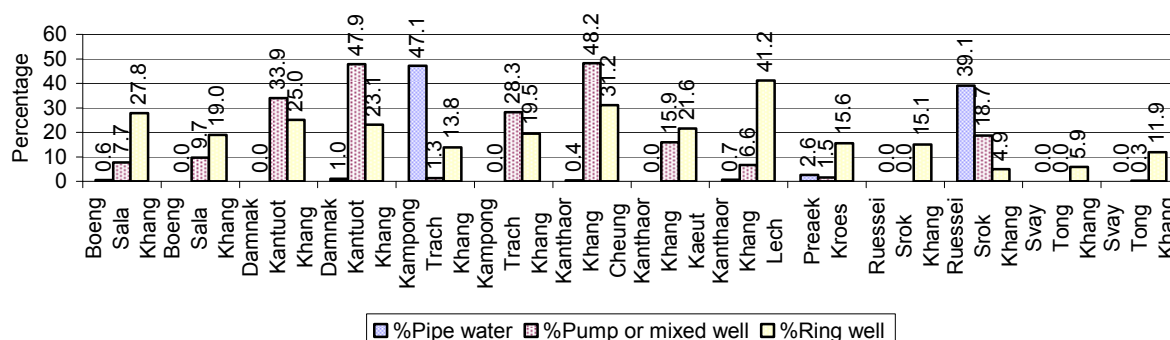
There were no filter ponds in this District in 2008

3.3.6 Source of potable Water for Households, over 3 years

Water sources	2006 %	2007 %	2008	
			%	Number
Families using water from purification system	10%	10 %	10 %	1,775 families
Families using water from pump, mixed wells	15%	15 %	15 %	2,592 families
Families using water from ring wells and open dug wells	22%	24 %	19 %	3,298 families
Families using water from pond	44%	41 %	44 %	7,812 families
Families using water from rain water storage	4%	1 %	2 %	321 families
Families using water from rivers, lakes, natural ponds and reservoirs	6%	8 %	11 %	1,956 families

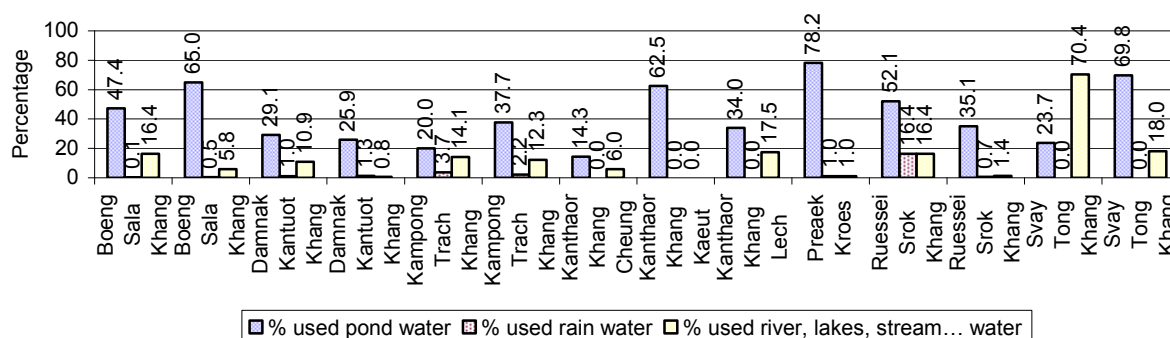
Note: Calculated as a percentage of the total number of families.

3.3.7 Percentage Families using different Water Sources, by Commune, in 2008



Note: Calculated as a percentage of the total number of families in each commune

3.3.8 Percentage Families using Water from Rain Water Storage, Ponds and natural Sources (rivers/lakes/natural ponds/reservoirs), by Commune, 2008



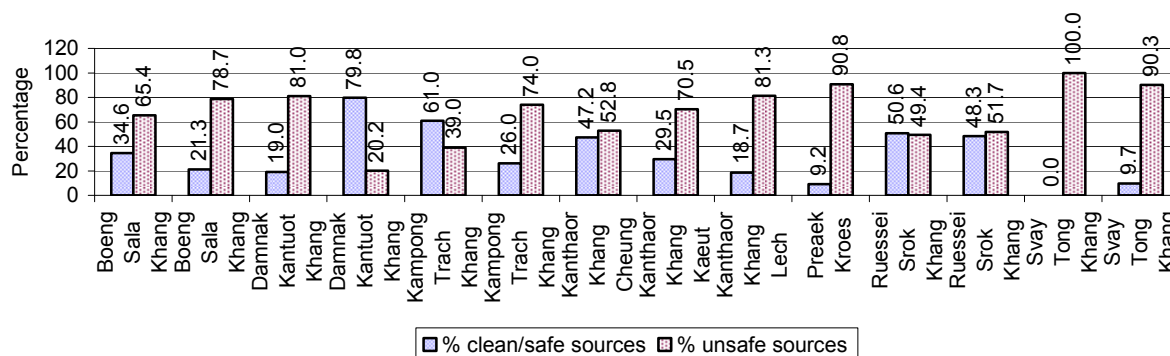
Note: Calculated as a percentage of the total number of families in each commune

3.3.9 Drinking Water Sources in the dry Season over 3 years

Percentage Families that get drinking water from:	2006	2007	2008	
	%	%	%	Number
from clean/safe sources	39 %	26 %	34 %	6,092 families
from unsafe sources	61 %	74 %	66 %	11,662 families

Note: Calculated as a percentage of the total number of families.

3.3.10 Percentage Families using safe and unsafe Water Sources in the dry Season, by Commune, in 2008



Note: Calculated as a percentage of the total number of families in each commune.

3.3.11 Drinking Water Purification by Households, over 3 years

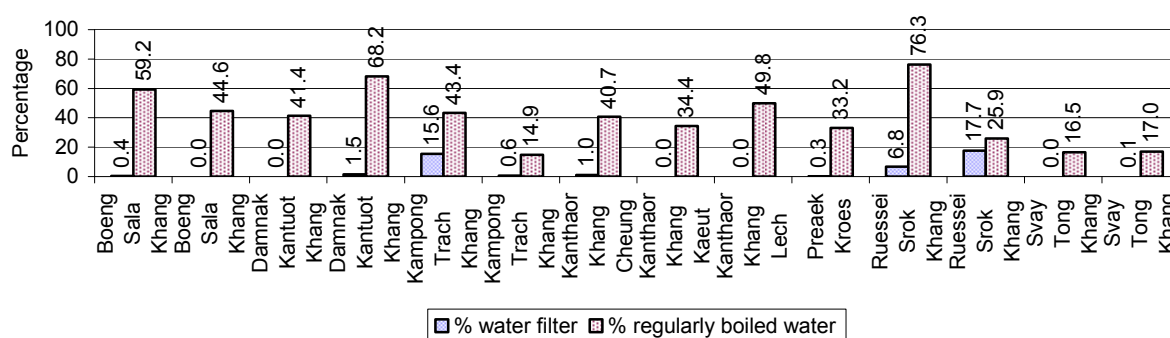
This table shows the different ways families make water safe for drinking.

Families, who:	2006	2007	2008	
	%	%	%	Number
Filter water for drinking	4%	6%	4 %	761 families
Boil water for drinking	40%	42%	41 %	7,234 families

Note: Calculated as a percentage of the total number of families

3.3.12 Percentage Families filtering Water or regularly boiling Water, by Commune, in 2008

This graph shows the different ways families make drinking water safe.



Note: Calculated on as a percentage of the total number of families in each commune.

3.3.13 Families' access to Water, over 3 years

Families access to water	2006	2007	2008	
	%	%	%	Number
Families with water at home or in less than 150m	24%	23%	26 %	4,673 families
Families with water 150m or more away from home	17%	18%	24 %	4,284 families

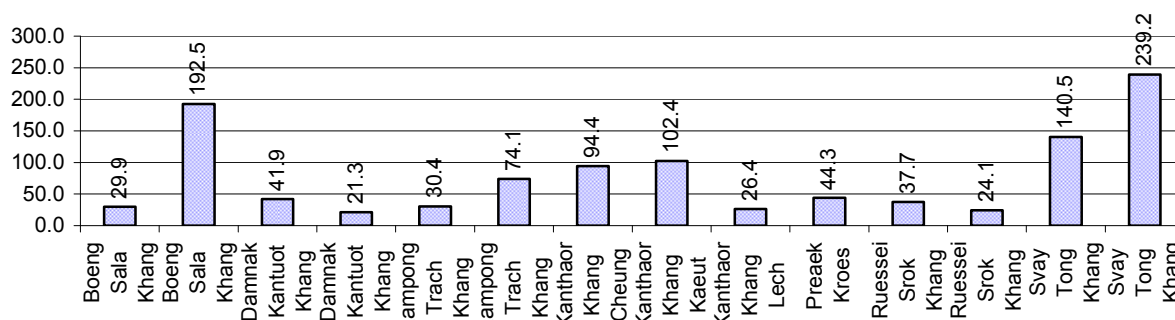
Note: Calculated as a percentage of the total number of families

3.3.14 Ratio of people to Latrines over 3 years

Description	2006 Ratio	2007 Ratio	2008	
			Ratio	Number
Ratio of people to latrines	42.8	40.2	39.1	2,509.0

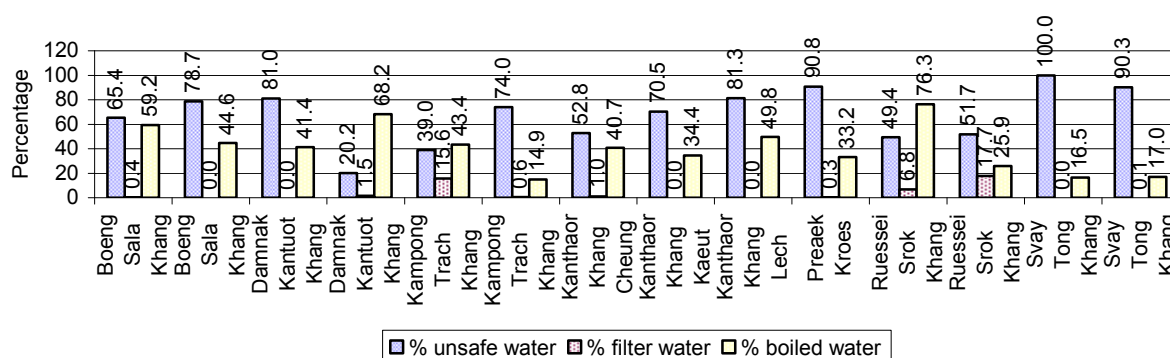
Note: Ratio calculated by dividing the number of houses with latrines by the total population

3.3.15 Ratio of People to Latrines, by Commune, in 2008



Note: Ratio calculated by dividing the number of houses with latrines by the total population in a Commune.

3.3.16 Percentage of Families drinking boiled, filtered or unsafe Water, by Commune, in 2008



Note: Calculated as a percentage of the total number of families in each commune.

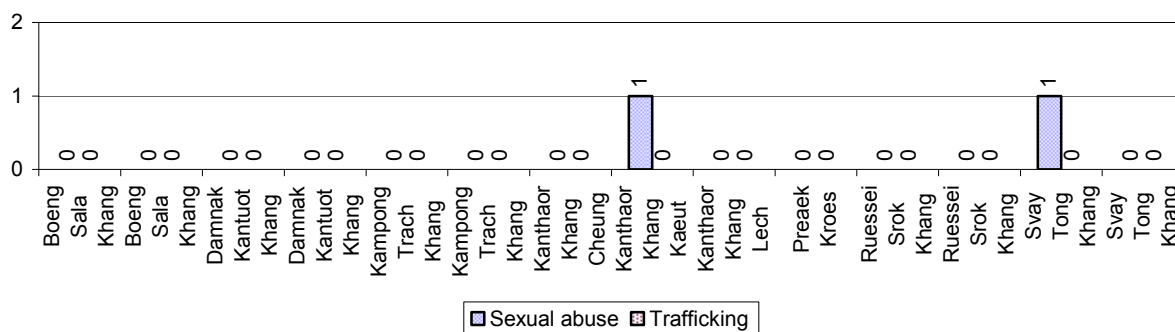
3.4 Vulnerable groups

3.4.1 Vulnerable Groups in need of special Protection over 3 years

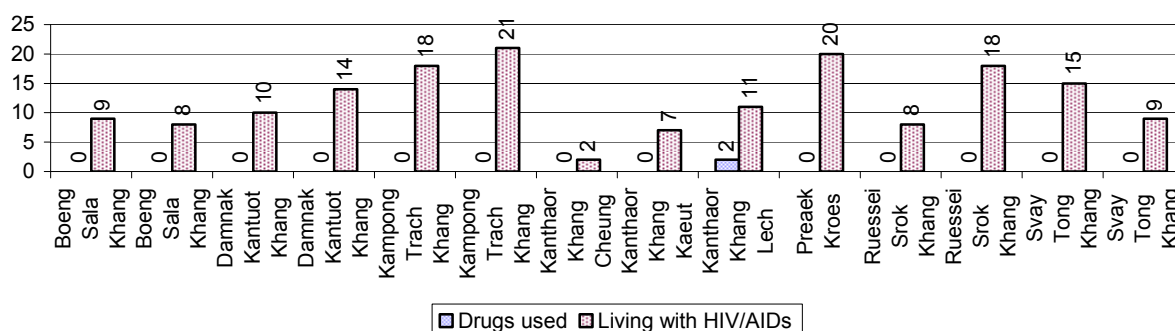
Vulnerable groups	2006	2007	2008
Victims of sexual abuse	0 person(s)	1 person(s)	2 person(s)
Victims of human trafficking	8 person(s)	0 person(s)	0 person(s)
Families with family member(s) using drugs	6 families	3 families	2 families
Families with family member(s) living with HIV/AIDS	168 families	192 families	170 families
Children under 18 yrs old whose parent died of AIDS	241 person(s)	279 person(s)	258 person(s)
Orphaned/abandoned children under 18 yrs old (all cases)	402 person(s)	394 person(s)	340 person(s)
Elderly persons without guardian	57 person(s)	68 person(s)	77 person(s)
Disabled people able to earn an income	44 person(s)	66 person(s)	57 person(s)

Vulnerable groups	2006	2007	2008
Disabled people unable to earn an income	72 person(s)	100 person(s)	93 person(s)
Disabled people under 18 yrs old	53 person(s)	51 person(s)	57 person(s)
Victims of natural disasters	1,600 families	674 families	34 families
Victims of land mines and unexploded weapons	32 person(s)	4 person(s)	13 person(s)

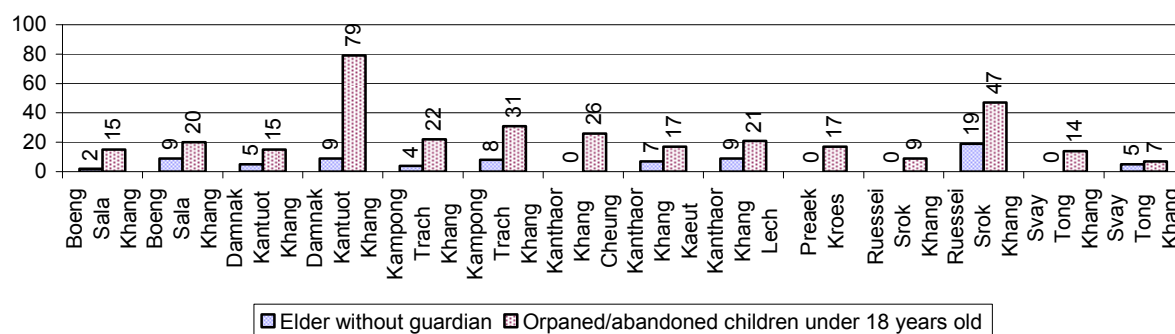
3.4.2 Registered Victims of sexual Abuse or Trafficking, by Commune, for 2008



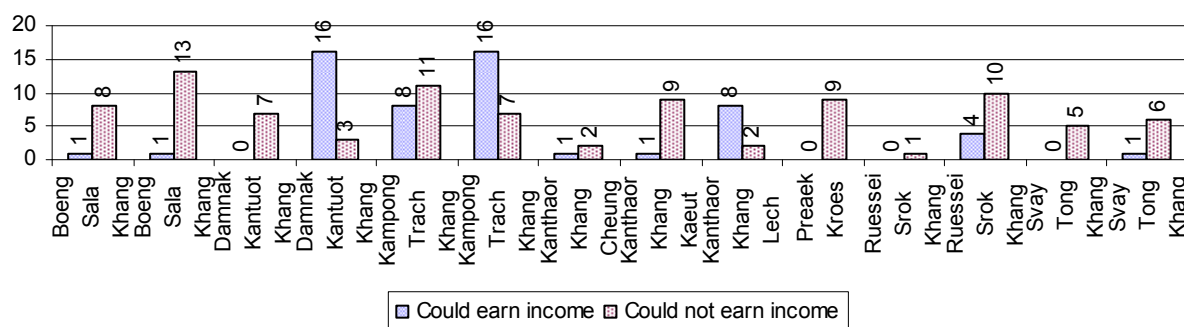
3.4.3 Registered Families with Member(s) using Drugs or living with HIV/AIDS, by Commune, for 2008



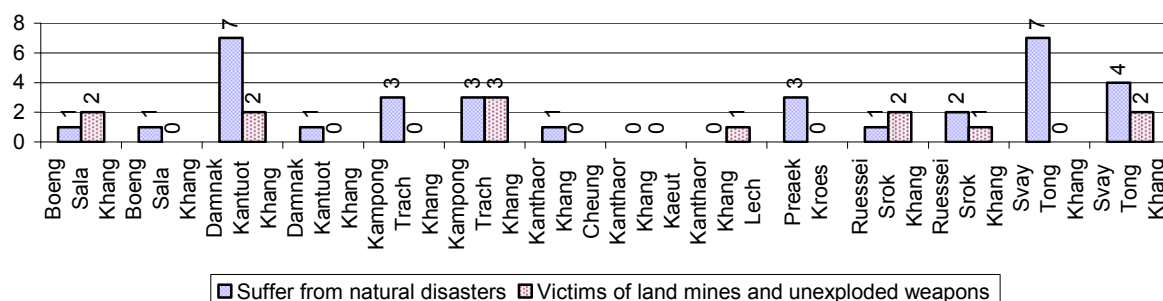
3.4.4 Elderly Persons without a Guardian and orphaned/abandoned Children under 18 years old, by Commune, for 2008



3.4.5 Number of disabled People who could or could not earn an Income, by Commune, for 2008



3.4.6 Number of Families who suffered from natural Disasters, and number of Victims of Land Mines and unexploded Weapons, by Commune, in 2008



3.5 Migration

3.5.1 Migration over 3 years

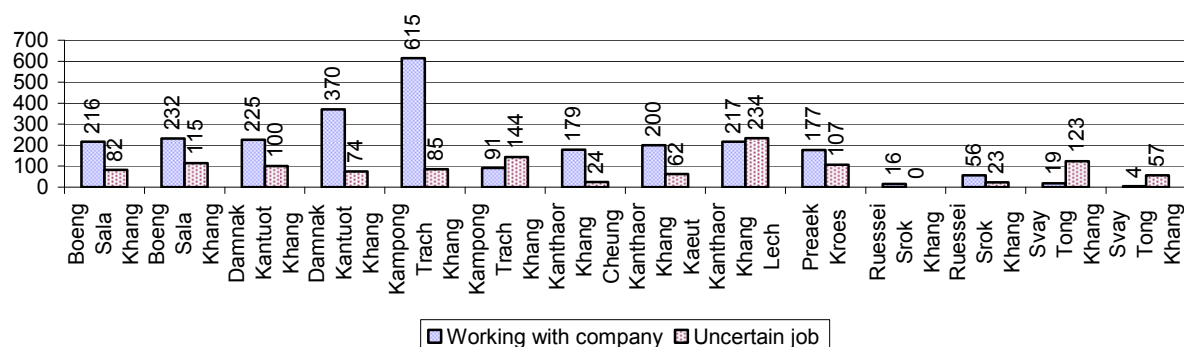
Description	2006	2007	2008
Number of families permanently in-migrated	60 families	57 families	72 families
Total number of people	230 person(s)	254 person(s)	298 person(s)
Total number of female	113 person(s)	122 person(s)	159 person(s)
Number of families permanently out-migrated	82 families	66 families	80 families
Total number of people	382 person(s)	282 person(s)	317 person(s)
Total number of female	184 person(s)	150 person(s)	179 person(s)
Number of families staying temporarily	46 families	47 families	31 families
Total number of people	162 person(s)	166 person(s)	99 person(s)
Total number of female	82 person(s)	91 person(s)	49 person(s)

3.5.2 Job Migration

Description	2006	2007	2008
Number of people migrated to work with company/factory	4%	5%	5%
Number of people migrated to work, but have uncertain jobs	2%	3%	3%

Note: Calculated as a percentage of the total population of 18-60 year olds

3.5.3 Number of People working outside their home Villages in a Company/Factory or with an uncertain Job in 2008



3.5.4 Female migration over 3 years

Description	2006 %	2007 %	2008	
			%	Number
Total number of migrants	2.9%	3.7%	3.9%	3,847 person(s)
Number of female migrants	1.9%	2.2%	2.4%	2,319 person(s)
Total number of migrants, who go to work with company/factory (with certain jobs)	1.9%	2.5%	2.7%	2,617 person(s)
Number of female migrants with certain jobs	1.4%	1.6%	1.8%	1,769 person(s)
Total number of migrants with uncertain jobs	1.0%	1.3%	1.3%	1,230 person(s)
Number of female migrants with uncertain jobs	0.4%	0.6%	0.6%	550 person(s)

Note: Calculated as a percentage of the total population

3.5.5 Percentage female Migrants with certain and uncertain Jobs, by Commune, in 2008



Note: Calculated as a percentage of the total population of the commune

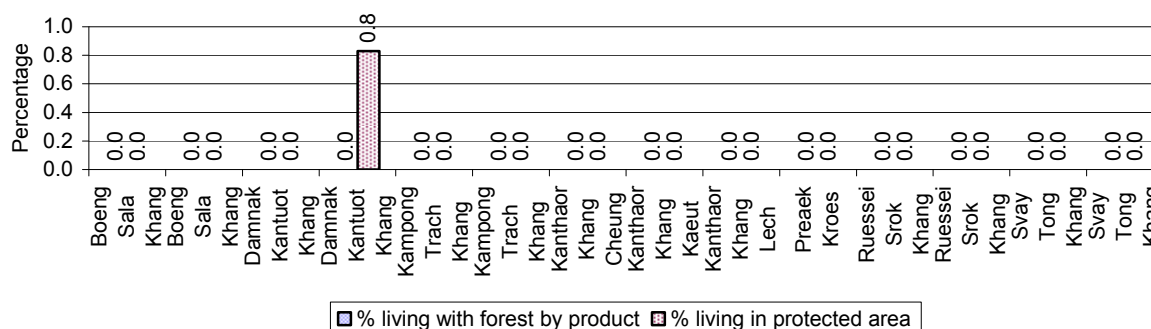
4 Natural Resources and Environment (NRE)

4.1 Families involved with NRE issues over 3 years

Description	2006 %	2007 %	2008	
			%	Number
Families living with forest by products	0 %	0 %	0 %	0 families
Families living in a protected area	0 %	0 %	0 %	12 families
Houses with access to garbage collection service	0 %	0 %	0 %	1 families
Families affected by environmental pollution	0 %	0 %	0 %	25 families
Families using chemical fertilizer	82 %	82 %	80 %	14,179 families
Families using chemical pesticide	29 %	39 %	36 %	6,340 families

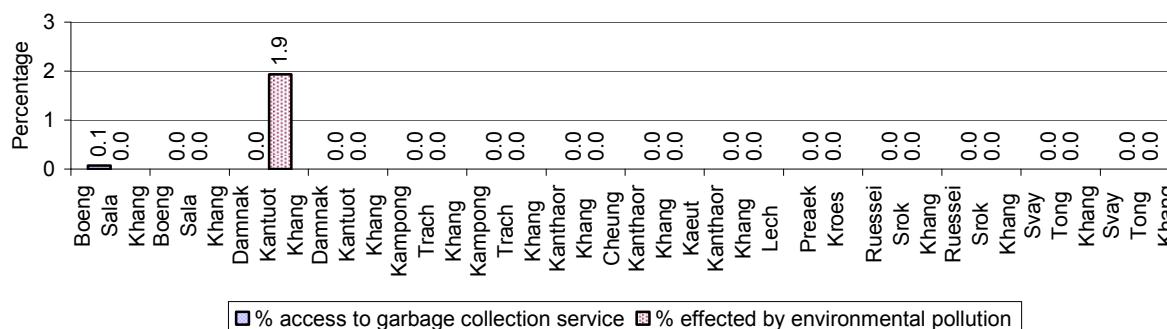
Note: Calculated as a percentage of the total number of families

4.2 Percentage of Families involved with Natural Resource issues, by Commune, for 2008



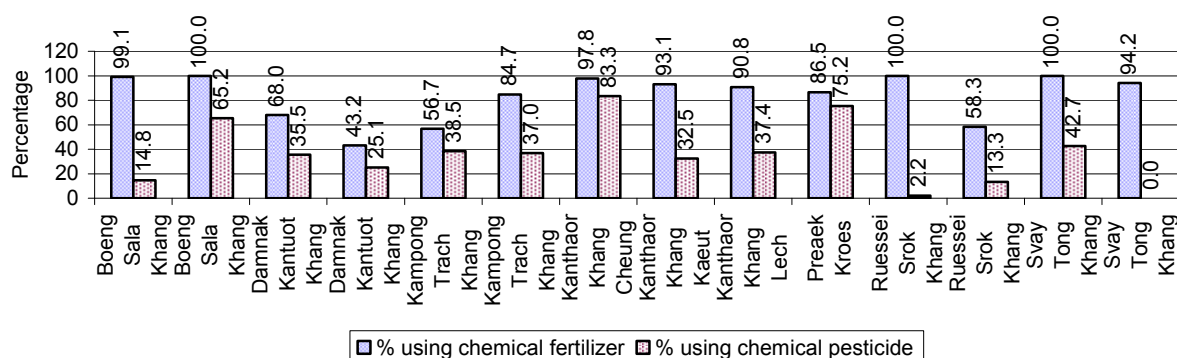
Note: Calculated as a percentage of the number of families in each commune

4.3 Percentage Houses with access to Garbage collection and Families affected by environmental Pollution, by Commune, for 2008



Note: Garbage collection is calculated as a percentage of the total number of houses in each commune and families affected by environmental pollution is calculated as a percentage of the total number of families in each commune.

4.4 Percentage Families using chemical Fertilizer and chemical Pesticides, by Commune, for 2008



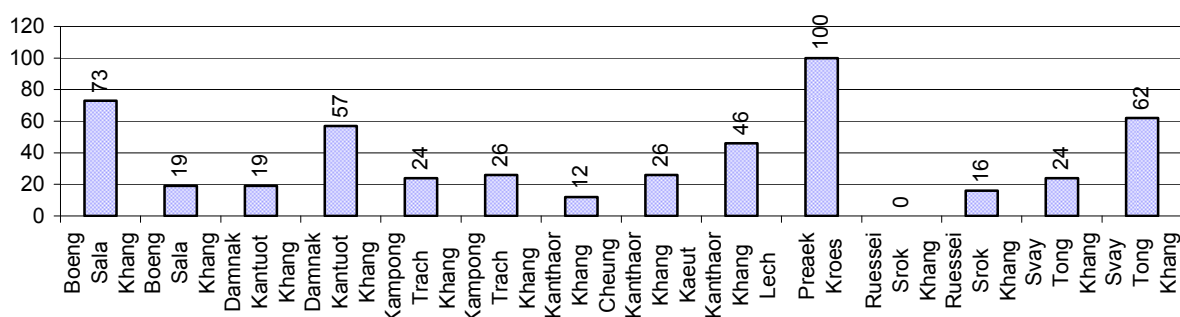
Note: Calculated as a percentage of the total number of families in each commune

5 Administration and Security

5.1 Birth Registration across 3 years

Description	2006	2007	2008
Number of infants to be registered	963 person(s)	1,109 person(s)	1,009 person(s)
Number of unregistered infants the year	441 person(s)	641 person(s)	504 person(s)
Percentage of infants unregistered	46 %	58 %	50 %

5.2 Number of unregistered Infants born in 2008, by Commune

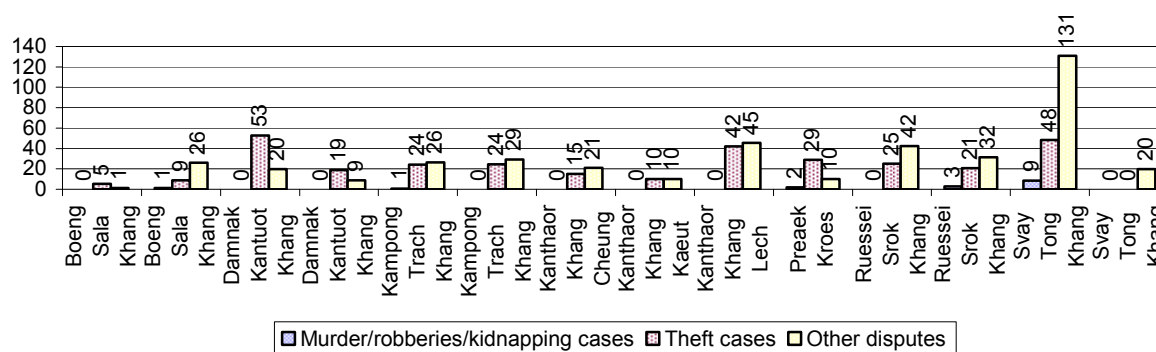


5.3 Registered criminal Cases over 3 years

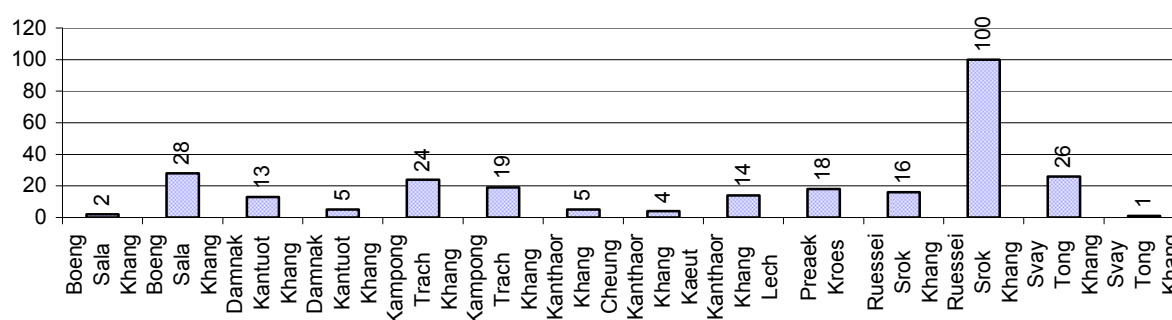
Description	2006	2007	2008
Murders, robberies and kidnapping cases	6 case(s)	2 case(s)	10 case(s)
Theft cases	180 case(s)	171 case(s)	222 case(s)
land dispute cases	223 case(s)	327 case(s)	275 case(s)
Other disputes cases	285 case(s)	279 case(s)	256 case(s)

Note: this reflects only registered criminal cases

5.4 Registered criminal Cases per 10,000 people, by Commune, for 2008



5.5 Number of registered Land Disputes, by Commune, in 2008

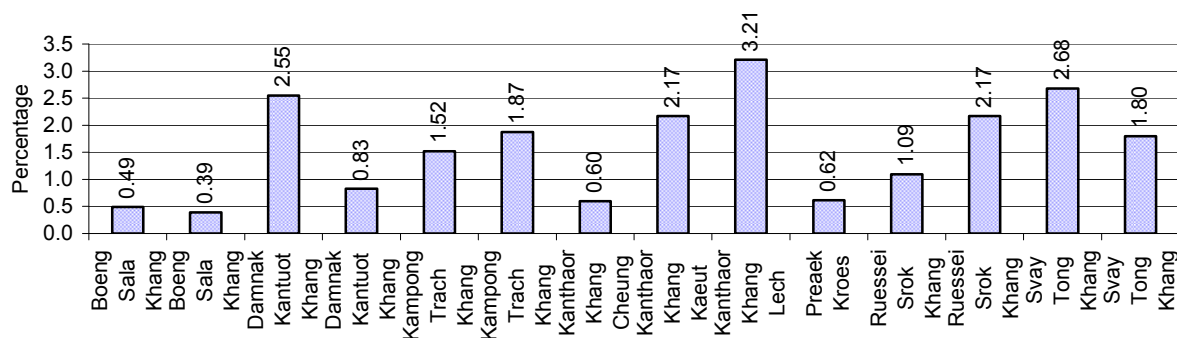


6 Gender

6.1 Registered Domestic Violence over 3 years

Description		2006	2007	2008
Families experiencing domestic violence		215 families	219 families	266 families(s)
% families experiencing domestic violence		1 %	1 %	1 %
Domestic violence cases reported by village chiefs		149 case(s)	102 case(s)	260 case(s)
Type	Physical violence	71 case(s)	62 case(s)	124 case(s)
	Sexual violence	2 case(s)	2 case(s)	10 case(s)
	Mental violence	52 case(s)	22 case(s)	79 case(s)
	Household economic violence	24 case(s)	16 case(s)	47 case(s)
Number of administrative decisions on domestic violence		112 case(s)	63 case(s)	95 case(s)
% of administrative decisions on domestic violence		75 %	62 %	37 %

6.2 Percentage of registered cases of Families experiencing domestic Violence, by Commune, in 2008



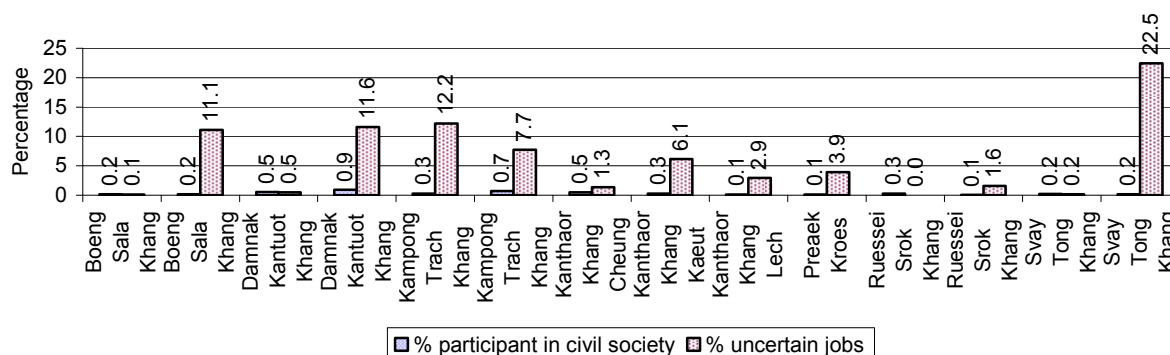
Note: Calculated as a percentage of the total number of families in each commune

6.3 Women's involvement over 3 years

Description	2006 %	2007 %	2008	
			%	Number
People participating in civil society	1%	1%	1%	782 person(s)
Women participating in civil society	0%	0%	0%	299 person(s)
People, 18-60 yrs, with uncertain/irregular jobs	8%	8%	12%	5,510 person(s)
Women, 18-60 yrs, with uncertain/irregular jobs	5%	4%	6%	3,051 person(s)

Note: Participation can be in NGOs, CBOs, credit groups, women's unions, parties and other civil society organizations. The first section is calculated as a percentage of the total population. The second section is calculated as a percentage of the total 18-60 year old population.

6.4 Percentage of Female Participants in Civil Society and of 18-60 year women with uncertain Jobs, by Commune, in 2008



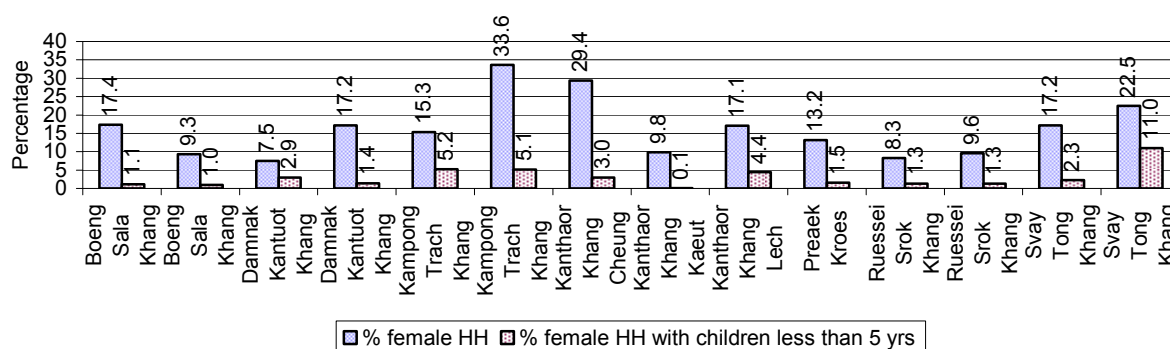
Note: Percentage of female participants in civil society is calculated as a percentage of the total population per commune. The percentage of 18-60 years old women with uncertain jobs is calculated as a percentage of the total 18-60 year old population per commune.

6.5 Female-headed Households over 3 years

Families with:	2006	2007	2008	
	%	%	%	Number
Households in which a woman is the family head	17%	17%	15%	2,675 families
Households in which a woman is the family head with children of less than 5 yrs	4%	4%	3%	497 families

Note: Calculated as a percentage of the total number of families

6.6 Percentage female-headed Households and with Children of less than 5 years old, by Commune, in 2008



Note: Calculated as a percentage of the total number of families in each commune
HH: Headed Household

7 Indigenous People in the District

7.1 Ethnic Minorities in the District over 3 years

Race of indigenous	2006		2007		2008	
	# families	# population	# families	# population	# families	# population
Phnong	0 families	0 person(s)	0 families	0 person(s)	0 families	0 person(s)
Kouy	0 families	0 person(s)	0 families	0 person(s)	0 families	0 person(s)
Stieng	0 families	0 person(s)	0 families	0 person(s)	0 families	0 person(s)
Mil	0 families	0 person(s)	0 families	0 person(s)	0 families	0 person(s)
Kroal	0 families	0 person(s)	0 families	0 person(s)	0 families	0 person(s)
Thmorn	0 families	0 person(s)	0 families	0 person(s)	0 families	0 person(s)
Khaonh	0 families	0 person(s)	0 families	0 person(s)	0 families	0 person(s)
Tompouonn	0 families	0 person(s)	0 families	0 person(s)	0 families	0 person(s)
Charay	0 families	0 person(s)	0 families	0 person(s)	0 families	0 person(s)
Kroeung	0 families	0 person(s)	0 families	0 person(s)	0 families	0 person(s)
Kavet	0 families	0 person(s)	0 families	0 person(s)	0 families	0 person(s)
Saouch	0 families	0 person(s)	0 families	0 person(s)	0 families	0 person(s)
Lun	0 families	0 person(s)	0 families	0 person(s)	0 families	0 person(s)
Kachak	0 families	0 person(s)	0 families	0 person(s)	0 families	0 person(s)
Praov	0 families	0 person(s)	0 families	0 person(s)	0 families	0 person(s)
Others	0 families	0 person(s)	0 families	0 person(s)	0 families	0 person(s)
Total	0 families	0 person(s)	0 families	0 person(s)	0 families	0 person(s)

Note: "Others" refer to other ethnic groups which are not listed.

7.2 Other Minorities in the District over 3 years

Minority	2006		2007		2008	
	# families	# population	# families	# population	# families	# population
Khmer Islamic	3 families	13 person(s)	0 families	0 person(s)	5 families	23 person(s)
Vietnamese	3 families	8 person(s)	0 families	0 person(s)	4 families	11 person(s)
Laos	0 families	0 person(s)	0 families	0 person(s)	0 families	0 person(s)

Note: Number of indigenous and minority population are additional data, so some village may not recorded.

SECTION C: PLANS AND PROJECTS

8 Priorities and Plans

8.1 Priorities of Commune Councils for 2009 in the District by Sector

The District Priority Activity Matrix (DPAM) data are taken from the CDPD. The DPAM is used for the District Integration Workshop (DIW), to show what kind of projects the commune has proposed in their Commune Investment Plan (CIP) for 2009. Donors, departments and other agencies then consider which projects they want to support and which projects they are not interested in. This results in Temporary Agreements between the Commune Council and the Supporter (NGO, Department, private donor, etc), as shown in table 8.2

No.	Project Name	Boeng Sala Khang Cheung	Boeng Sala Khang Tboung	Damnak Kantuot Khang Cheung	Damnak Kantuot Khang Tboung	Kampong Trach Khang Kaeut	Kampong Trach Khang Lech	Kanthaor Khang Cheung
		70601	70602	70603	70604	70605	70606	70607
Economic								
1	Compost fertilizer training	4 training	3 training	8 training		4 training	7 training	8 training
2	Chemical and pesticide application training	4 training	3 training	8 training		4 training	7 training	8 training
3	Vegetable growing training	4 training	3 training	4 training				4 training
4	Fruit tree cultivation training							
5	Mixed farming system training							
6	Rice seed production training			8 training				12 time
7	Rice field demonstration					8 training		
8	IPM training					3 training		
9	Subsidiary cropping technique training					3 training		
10	Mushroom growing training	1 training	3 training			4 training	7 training	
11	Natural rice cultivation practice					4 training		
12	Rice cultivation technique training	4 training	3 training		5 training	4 training	7 training	
13	E.M technique training			4 training				4 training
14	Animal vaccination request	1 time		12 time		8 time		12 time
15	Village veterinary training				5 training			
16	Animal raising training					8 training		
17	Pig raising training	4 training	3 training			32 training	2 training	
18	Chicken raising training	4 training	3 training				7 training	8 training
19	Livestock feed producing training							
20							7 training	
21	Rat eradication day							
22	Rice seed request	600 Kg	2496 Kg		100 Kg	1500 Kg	1000 Kg	

District Data Book 2009: Development Plans and Projects

No.	Project Name	Boeng Sala Khang Cheung	Boeng Sala Khang Tboung	Damnak Kantuot Khang Cheung	Damnak Kantuot Khang Tboung	Kampong Trach Khang Kaeut	Kampong Trach Khang Lech	Kanthaor Khang Cheung
		70601	70602	70603	70604	70605	70606	70607
23	Fruit trees seedling request		350 Tree					
24	Calf for raising request					8 Head		
25	Sow for raising request		160 Head			32 Head	6 Head	
26	Vegetable seeds request	60 Kg	30 Kg			15 Kg		
27	Chicken request		160 Head			80 Head	35 Head	
28	Family fish pond construction					3 Pond		
29	Fish raising training	4 training		4 training				3 training
30	Fish fingerling request		4500 fingerling	2000 fingerling			3500 fingerling	2000 fingerling
31	Road maintenance committee				5 training			
32	Road maintenance project		5000 m	4649 m			3870 m	2118 m
33		450 m			2000 m	2000 m	2500 m	
34		1400 m	2050 m			2000 m	3000 m	
35		2 place	10 place	15 place		5 place	15 place	3 place
36				4 place				1 place
37				3757 m	1350 m	2000 m		2450 m
38		1500 m		8257 m				2450 m
39			120 m					
40				4 place			4 place	
41								
42					1200 m		4000 m	
43			4100 m		1 place			
44								
45	Cash credit							
46	Crop seed credit							
47	Electricity supply	200 family						
Social								
1	Family planning	4 time		20 time		8 time		15 time
2	Antenatal care					40 person		
3	Reproductive health awareness education		3 training					
4	Antenatal care service accessibility improvement							15 time

District Data Book 2009: Development Plans and Projects

No.	Project Name	Boeng Sala Khang Cheung	Boeng Sala Khang Tboung	Damnak Kantuot Khang Cheung	Damnak Kantuot Khang Tboung	Kampong Trach Khang Kaeut	Kampong Trach Khang Lech	Kanthaor Khang Cheung
		70601	70602	70603	70604	70605	70606	70607
5	Women and child health care program			20 time				
6	HIV/AIDS awareness education		3 training			8 training	1 training	
7	HIV/AIDS infected person assistance					48 person	35 person	
8	HIV/AIDS orphan children assistance							
9	Health/hygiene education for local people	8 time			5 training	10 training	2 training	
10	Nutrition awareness education							
11	Women and children health care education							
12	Transmitting disease prevention education							
13	Children immunization provision	4 time	3 time	4 time		28 time	7 time	
14	Mobile health clinic provision							
15	Health local service provision for women-children					72 time		
16	TBA training		3 training	4 training		4 person	1 training	4 training
17	Tuberculosis treatment accessibility							
18	Malaria drug treatment provision			15 time				15 time
19	Health card for the poor				41 family			
20	Maternal health care service activation/creation			15 time				
21	Nutrition support					20 person		
22	Latrine construction		22 toilet	20 toilet			217 toilet	20 toilet
23	Latrine use education			10 time				10 time
24				1 building				
25								
26	KMeragpÁt;pÁg;Twks¥at					100 family		
27	KMeragBagykS							
28	KMeragBag¼GagTwks¥attamRKYsar							
29								
30			30 well	8 well			24 well	
31		6 well	84 well			10 well	20 well	8 well
32			3 Pond		1 Pond			
33								
34						4 Pond		

District Data Book 2009: Development Plans and Projects

No.	Project Name	Boeng Sala Khang Cheung	Boeng Sala Khang Tboung	Damnak Kantuot Khang Cheung	Damnak Kantuot Khang Tboung	Kampong Trach Khang Kaeut	Kampong Trach Khang Lech	Kanthaor Khang Cheung
		70601	70602	70603	70604	70605	70606	70607
35		8 time						
36	Literacy class		2 class			4 class	2 class	
37	School building	1 building	1 building		1 building	16 room	8 room	
38	Kindergarten school construction/repair	2 room		4 building			4 room	2 building
39	Pre-school teacher/kid keeper support	2 person						
40	Motivating pupil's parents for school enrollment							
41	School enrollment encouragement project							
42	School materials support to poor pupils		81 person					
43	Scholarship provision to poor pupils	150 person	81 person	55 person		25 person	86 person	55 person
44	Vocational training					4 training		
45	Engine/car repairing skill training	1 training						
46	Bicycle/motorcycle/radio repairing skill training	1 training		2 training				10 training
47	Electric equipment repair skill training	1 training						
48	Black smith skill training	1 training						
49	Computer skill training					10 person		
50	Emergency relief for the poor		135 person					
51	Food/materials support to orphan							
52	Vulnerable group aid/support							
53	Vulnerable supporting association formation							
54	Vulnerable people aid/support							
55	Elderly people support							
56	Elderly association formation/support							
NREM								
1	Environmental awareness and law education	8 training	3 training	8 time		8 time		
2	Fishery law education		3 training				7 time	
3	Forestry law education			8 time				8 time
4	Education on importance of the forests		3 training	8 time			3 time	
5	Wildlife protection law education	4 time						

District Data Book 2009: Development Plans and Projects

No.	Project Name	Boeng Sala Khang Cheung	Boeng Sala Khang Tboung	Damnak Kantuot Khang Cheung	Damnak Kantuot Khang Tboung	Kampong Trach Khang Kaeut	Kampong Trach Khang Lech	Kanthaor Khang Cheung
		70601	70602	70603	70604	70605	70606	70607
6	Education on the effect of polluted water					4 time	2 time	
7	Tree plantation project	4000 Tree	12000 Tree	8 time		1000 Tree		
8	Organizing tree planting day							3 time
9	Tree planting promotion/dissemination			8 time				
10	Flooded forest rehabilitation/planting							
11	Illegal fishing prevention	16 time	3 time			16 time		5 time
12	Community flooded forestry support							
13	Mangrove forest protection strengthening							
14	Wildlife hunting prevention strengthening		3 time					10 time
15	Wildlife protection enforcement							
16	Temple/cultural ancient protection strengthening				1 training			
17	Sewage culvert system construction/rehabilitation					1000 m		
18	Solving rubbish problems	4 time			1 place			
19	Market/urban place sanitation control							
20	Waste management education					10 time		
21	Waste control measurement						1 time	
Administration and Security								
1	Civil registration encouragement		3 time		5 time	8 time		5 time
2	Administration and commune law training	4 training						
3	Commune office construction/renovation		1 building					1 building
4	Village office construction/renovation		3 building					
5	Transportation mean requesting	1 set						
6	Land law dissemination		3 training					
7	Provision of land titles/certificates					2500 doc		
8	Land conflict resolution committee strengthening				1 training			
9				4 ha	60000 m2			4 ha
10	People guard activities formation/strengthening					8 Team		
11	Drug and related law education					6 time		

District Data Book 2009: Development Plans and Projects

No.	Project Name	Boeng Sala Khang Cheung	Boeng Sala Khang Tboung	Damnak Kantuot Khang Cheung	Damnak Kantuot Khang Tboung	Kampong Trach Khang Kaeut	Kampong Trach Khang Lech	Kanthaor Khang Cheung
		70601	70602	70603	70604	70605	70606	70607
12	Local security strengthening	8 time	3 time					
13	Gambling control/elimination activation	16 time	3 time	8 time		10 time		8 time
14	Stealing elimination activation					8 time		
15	Security post creation/construction/repairing		1 building					
16	Gangs gathering educated for local security					8 time		
17	Drug business/use prevention			8 time				8 time
18	Abused/violated/illegal acts quelled activation			8 time		12 time		8 time
19	Police post construction/renovation	1 building						
20	Ammunition and weapons law education			8 time				
21	Local police capacity building/strengthening		1 time					2 time
22	Tough group control activation							
23	Law/regulation dissemination							
24	Local information dissemination							
25	Traffic law and public order dissemination	8 time	3 time					
26	Mine exploitation management law dissemination				1 place			
27	Wedding/family law dissemination	8 time						
28	Poor household listing preparation/support							
Gender								
1	Gender mainstreaming concept training							
2	Gender mainstreaming among local people				5 training	14 time		
3	Gender concept/equity mainstreaming	8 time						
4	Women & Children FP strengthening	2 training	1 training	8 time		2 training		4 time
5	Facilitation skill training to gender focal point			4 time				4 time
6	Women capacity building for social participation		1 time					
7	Woman and children's rights dissemination					8 time		
8	Women and men roles/rights dissemination			8 time				8 time
9	Girls rights in access to education dissemination							
10	Children's rights advocacy		1 training					
11	Women vocational training					2 training		

District Data Book 2009: Development Plans and Projects

No.	Project Name	Boeng Sala Khang Cheung	Boeng Sala Khang Tboung	Damnak Kantuot Khang Cheung	Damnak Kantuot Khang Tboung	Kampong Trach Khang Kaeut	Kampong Trach Khang Lech	Kanthaor Khang Cheung
		70601	70602	70603	70604	70605	70606	70607
12	Tailor skill training			10 training				10 training
13	Food cooking/processing skill training	1 training						
14	Lady makeup/hair dressing skill training	1 training						
15	Law against domestic violence dissemination	8 time	3 training	8 time	5 training	8 time		8 time
16	Law against trafficking dissemination		3 training	8 time				8 time
17	Trafficking of women/children control activity strengthening					12 time		
18	Children's labor exploitation elimination	8 time						

Continue...

Continue...

No.	Project Name	Kanthaor Khang Kaeut	Kanthaor Khang Lech	Svay Tong Khang Cheung	Svay Tong Khang Tboung	Preaek Kroes	Ruessei Srok Khang Kaeut	Ruessei Srok Khang Lech
		70608	70609	70615	70616	70612	70613	70614
Economic								
1	Compost fertilizer training				5 training	7 training	4 training	
2	Chemical and pesticide application training				5 training		12 training	6 training
3	Vegetable growing training				5 training			
4	Fruit tree cultivation training	7 training						
5	Mixed farming system training						40 training	12 training
6	Rice seed production training			4 training				
7	Rice field demonstration							
8	IPM training							
9	Subsidiary cropping technique training				10 time			
10	Mushroom growing training							
11	Natural rice cultivation practice							
12	Rice cultivation technique training	7 training	6 training		5 training		40 training	12 training
13	E.M technique training							
14	Animal vaccination request	7 time	6 time		5 time		60 time	24 time
15	Village veterinary training							
16	Animal raising training			4 training		7		12 training

District Data Book 2009: Development Plans and Projects

No.	Project Name	Kanthaor Khang Kaeut	Kanthaor Khang Lech	Svay Tong Khang Cheung	Svay Tong Khang Tboung	Preaek Kroes	Ruessei Srok Khang Kaeut	Ruessei Srok Khang Lech
		70608	70609	70615	70616	70612	70613	70614
						training		
17	Pig raising training	7 training	6 training	4 training			4 training	12 Head
18	Chicken raising training	7 training	12 training				40 training	
19	Livestock feed producing training				5 training			
20							20 training	
21	Rat eradication day			4 training				
22	Rice seed request		3600 Kg		1500 Kg		9840 Kg	600 Kg
23	Fruit trees seedling request				4790 Tree			
24	Calf for raising request				5 Head			6 Head
25	Sow for raising request	7 Head	8 Head		25 Head			12 Head
26	Vegetable seeds request							
27	Chicken request	35 Head			600 Head			18 Head
28	Family fish pond construction				5 Pond		40 Pond	
29	Fish raising training	7 training						
30	Fish fingerling request				350 fingerling			
31	Road maintenance committee							
32	Road maintenance project							
33		2 km	2500 m	1800 m	3735 m	500000 m	19300 m	2000 m
34		1 km	2550 m	2300 m	3735 m	300000 m	19300 m	1000 m
35		4 place	6 place	5 place	5 place	7 place	41 place	3 place
36					1 place			
37				1500 m	4000 m			2000 m
38		4 km	1800 m					
39				1 place				
40								
41							18 Pond	
42			1500 m	3336 m	150 m	263 m	7100 m	600 m
43								
44							6 place	
45	Cash credit				10 Team		2 place	2 village

District Data Book 2009: Development Plans and Projects

No.	Project Name	Kanthaor Khang Kaeut	Kanthaor Khang Lech	Svay Tong Khang Cheung	Svay Tong Khang Tboung	Preaek Kroes	Ruessei Srok Khang Kaeut	Ruessei Srok Khang Lech
		70608	70609	70615	70616	70612	70613	70614
46	Crop seed credit				50 Kg			
47	Electricity supply						2000 m	
Social								
1	Family planning			4 training				12 training
2	Antenatal care							
3	Reproductive health awareness education							
4	Antenatal care service accessibility improvement							
5	Women and child health care program							
6	HIV/AIDS awareness education		12 training		10 time			
7	HIV/AIDS infected person assistance		24 person	20 person	5 person			
8	HIV/AIDS orphan children assistance				25 person		1 person	30 person
9	Health/hygiene education for local people							
10	Nutrition awareness education				250 person			
11	Women and children health care education	7 time	6 time					
12	Transmitting disease prevention education						40 time	
13	Children immunization provision		12 time	4 time				12 time
14	Mobile health clinic provision							12 time
15	Health local service provision for women-children			40 time	20 time			
16	TBA training							2 training
17	Tuberculosis treatment accessibility				35 person			
18	Malaria drug treatment provision							
19	Health card for the poor							
20	Maternal health care service activation/creation							
21	Nutrition support					5 place		
22	Latrine construction	140 toilet			100 toilet	210 toilet	853 toilet	
23	Latrine use education	7 time						
24							1 building	
25					1 place			
26	KMeragpĀt;pĀg;Twks¥at							
27	KMeragBagykS				50 Jar			
28	KMeragBag¼GagTwks¥attamRKYsar				60 piece			

District Data Book 2009: Development Plans and Projects

No.	Project Name	Kanthaor Khang Kaeut	Kanthaor Khang Lech	Svay Tong Khang Cheung	Svay Tong Khang Tboung	Preaek Kroes	Ruessei Srok Khang Kaeut	Ruessei Srok Khang Lech
		70608	70609	70615	70616	70612	70613	70614
29			9 well					
30				8 well				
31		7 well		8 well	25 well		70 well	10 well
32			3 Pond					
33								4 well
34					5 Pond			3 Pond
35		7 time						
36	Literacy class				2 class		2 class	2 class
37	School building		2 building		2 building	1 building	2 building	1 building
38	Kindergarten school construction/repair							
39	Pre-school teacher/kid keeper support							
40	Motivating pupil's parents for school enrollment	7 time		4 training			6 time	8 time
41	School enrollment encouragement project							6 time
42	School materials support to poor pupils							
43	Scholarship provision to poor pupils	27 time	30 person	16 training	50 person			
44	Vocational training		8 person		25 person		4 training	6 person
45	Engine/car repairing skill training							
46	Bicycle/motorcycle/radio repairing skill training							
47	Electric equipment repair skill training							
48	Black smith skill training							
49	Computer skill training							
50	Emergency relief for the poor			165 family				
51	Food/materials support to orphan							36 person
52	Vulnerable group aid/support				25 family			
53	Vulnerable supporting association formation				50 person			
54	Vulnerable people aid/support				25 family			
55	Elderly people support							4 person
56	Elderly association formation/support				1 place			
NREM								
1	Environmental awareness and law education	7 time	6 time					
2	Fishery law education	7 time					20 training	2 time
3	Forestry law education							

District Data Book 2009: Development Plans and Projects

No.	Project Name	Kanthaor Khang Kaeut	Kanthaor Khang Lech	Svay Tong Khang Cheung	Svay Tong Khang Tboung	Preaek Kroes	Ruessei Srok Khang Kaeut	Ruessei Srok Khang Lech
		70608	70609	70615	70616	70612	70613	70614
4	Education on importance of the forests				5 time			
5	Wildlife protection law education	7 time						
6	Education on the effect of polluted water							
7	Tree plantation project	7000 Tree	2000 Tree	400 Tree	3000 Tree	5000 Tree	19950 Tree	1000 Tree
8	Organizing tree planting day							
9	Tree planting promotion/dissemination							
10	Flooded forest rehabilitation/planting							3000 Tree
11	Illegal fishing prevention		12 time	12 time	5 time	1 time	4 time	6 time
12	Community flooded forestry support							2 Forestry Community
13	Mangrove forest protection strengthening							4 time
14	Wildlife hunting prevention strengthening		6 time				20 time	
15	Wildlife protection enforcement				5 time			
16	Temple/cultural ancient protection strengthening						20 time	
17	Sewage culvert system construction/rehabilitation					35 m		200 m
18	Solving rubbish problems		12 time					
19	Market/urban place sanitation control					14 Garbage bin		
20	Waste management education							
21	Waste control measurement							
Administration and Security								
1	Civil registration encouragement			4 time	5 time		4 time	
2	Administration and commune law training							
3	Commune office construction/renovation	1 building		1 building			1 building	
4	Village office construction/renovation				5 place			2 building
5	Transportation mean requesting	1 set						
6	Land law dissemination		12 time	4 training	20 time		20 training	
7	Provision of land titles/certificates							4725 doc
8	Land conflict resolution committee strengthening							
9								
10	People guard activities formation/strengthening	7 Team	12 time		10 time		20 time	
11	Drug and related law education						40 time	

District Data Book 2009: Development Plans and Projects

No.	Project Name	Kanthaor Khang Kaeut	Kanthaor Khang Lech	Svay Tong Khang Cheung	Svay Tong Khang Tboung	Preaek Kroes	Ruessei Srok Khang Kaeut	Ruessei Srok Khang Lech
		70608	70609	70615	70616	70612	70613	70614
12	Local security strengthening							
13	Gambling control/elimination activation	7 time	6 time		5 time	7 time		6 time
14	Stealing elimination activation			4 time			20 time	
15	Security post creation/construction/repairing	7 Team						
16	Gangs gathering educated for local security				20 time			
17	Drug business/use prevention		12 time					2 time
18	Abused/violated/illegal acts quelled activation				10 time			
19	Police post construction/renovation							
20	Ammunition and weapons law education							6 time
21	Local police capacity building/strengthening							
22	Tough group control activation					7 time		
23	Law/regulation dissemination		12 time		5 time			12 time
24	Local information dissemination						4 piece	
25	Traffic law and public order dissemination							
26	Mine exploitation management law dissemination							
27	Wedding/family law dissemination							
28	Poor household listing preparation/support						20 time	
Gender								
1	Gender mainstreaming concept training		6 time		10 time			
2	Gender mainstreaming among local people	7 time				7 time	20 training	6 time
3	Gender concept/equity mainstreaming							
4	Women & Children FP strengthening		2 time		10 time		20 training	6 training
5	Facilitation skill training to gender focal point							
6	Women capacity building for social participation				60 training			
7	Woman and children's rights dissemination							
8	Women and men roles/rights dissemination							
9	Girls rights in access to education dissemination			4 training				
10	Children's rights advocacy							
11	Women vocational training		8 person	4 training			20 training	6 person
12	Tailor skill training							
13	Food cooking/processing skill training							
14	Lady makeup/hair dressing skill training							
15	Law against domestic violence dissemination	7 time	6 time	4 training	10 time	7 time	20 training	12 time

District Data Book 2009: Development Plans and Projects

No.	Project Name	Kanthaor Khang Kaeut	Kanthaor Khang Lech	Svay Tong Khang Cheung	Svay Tong Khang Tboung	Preaek Kroes	Ruessei Srok Khang Kaeut	Ruessei Srok Khang Lech
		70608	70609	70615	70616	70612	70613	70614
16	Law against trafficking dissemination		6 time	4 training	10 time	7 time	20 training	
17	Trafficking of women/children control activity strengthening						12 time	12 time
18	Children's labor exploitation elimination			4 time	9 time			6 time

Continue...

Continued...

No.	Project Name	Req.Project
		Total
Economic		
1	Compost fertilizer training	9
2	Chemical and pesticide application training	9
3	Vegetable growing training	5
4	Fruit tree cultivation training	1
5	Mixed farming system training	2
6	Rice seed production training	3
7	Rice field demonstration	1
8	IPM training	1
9	Subsidiary cropping technique training	2
10	Mushroom growing training	4
11	Natural rice cultivation practice	1
12	Rice cultivation technique training	10
13	E.M technique training	2
14	Animal vaccination request	9
15	Village veterinary training	1
16	Animal raising training	4
17	Pig raising training	9
18	Chicken raising training	7
19	Livestock feed producing training	1
20		2
21	Rat eradication day	1
22	Rice seed request	9
23	Fruit trees seedling request	2
24	Calf for raising request	3
25	Sow for raising request	7

District Data Book 2009: Development Plans and Projects

No.	Project Name	Req.Project
		Total
26	Vegetable seeds request	3
27	Chicken request	6
28	Family fish pond construction	3
29	Fish raising training	4
30	Fish fingerling request	5
31	Road maintenance committee	1
32	Road maintenance project	4
33		11
34		11
35		13
36		3
37		7
38		5
39		2
40		2
41		1
42		8
43		2
44		1
45	Cash credit	3
46	Crop seed credit	1
47	Electricity supply	2
Social		
1	Family planning	6
2	Antenatal care	1
3	Reproductive health awareness education	1
4	Antenatal care service accessibility improvement	1
5	Women and child health care program	1
6	HIV/AIDS awareness education	5
7	HIV/AIDS infected person assistance	5
8	HIV/AIDS orphan children assistance	3
9	Health/hygiene education for local people	4
10	Nutrition awareness education	1
11	Women and children health care education	2
12	Transmitting disease prevention education	1

District Data Book 2009: Development Plans and Projects

No.	Project Name	Req.Project
		Total
13	Children immunization provision	8
14	Mobile health clinic provision	1
15	Health local service provision for women-children	3
16	TBA training	6
17	Tuberculosis treatment accessibility	1
18	Malaria drug treatment provision	2
19	Health card for the poor	1
20	Maternal health care service activation/creation	1
21	Nutrition support	2
22	Latrine construction	8
23	Latrine use education	3
24		2
25		1
26	KMeragpAt;pAg;Twks¥at	1
27	KMeragBagykS	1
28	KMeragBag¼GagTwks¥attamRKYsar	1
29		1
30		4
31		10
32		3
33		1
34		3
35		2
36	Literacy class	6
37	School building	10
38	Kindergarten school construction/repair	4
39	Pre-school teacher/kid keeper support	1
40	Motivating pupil's parents for school enrollment	4
41	School enrollment encouragement project	1
42	School materials support to poor pupils	1
43	Scholarship provision to poor pupils	10
44	Vocational training	5
45	Engine/car repairing skill training	1
46	Bicycle/motorcycle/radio repairing skill training	3
47	Electric equipment repair skill training	1

District Data Book 2009: Development Plans and Projects

No.	Project Name	Req.Project
		Total
48	Black smith skill training	1
49	Computer skill training	1
50	Emergency relief for the poor	2
51	Food/materials support to orphan	1
52	Vulnerable group aid/support	1
53	Vulnerable supporting association formation	1
54	Vulnerable people aid/support	1
55	Elderly people support	1
56	Elderly association formation/support	1
NREM		
1	Environmental awareness and law education	6
2	Fishery law education	5
3	Forestry law education	2
4	Education on importance of the forests	4
5	Wildlife protection law education	2
6	Education on the effect of polluted water	2
7	Tree plantation project	11
8	Organizing tree planting day	1
9	Tree planting promotion/dissemination	1
10	Flooded forest rehabilitation/planting	1
11	Illegal fishing prevention	10
12	Community flooded forestry support	1
13	Mangrove forest protection strengthening	1
14	Wildlife hunting prevention strengthening	4
15	Wildlife protection enforcement	1
16	Temple/cultural ancient protection strengthening	2
17	Sewage culvert system construction/rehabilitation	3
18	Solving rubbish problems	3
19	Market/urban place sanitation control	1
20	Waste management education	1
21	Waste control measurement	1
Administration and Security		
1	Civil registration encouragement	7
2	Administration and commune law training	1
3	Commune office construction/renovation	5

District Data Book 2009: Development Plans and Projects

No.	Project Name	Req.Project
		Total
4	Village office construction/renovation	3
5	Transportation mean requesting	2
6	Land law dissemination	5
7	Provision of land titles/certificates	2
8	Land conflict resolution committee strengthening	1
9		3
10	People guard activities formation/strengthening	5
11	Drug and related law education	2
12	Local security strengthening	2
13	Gambling control/elimination activation	10
14	Stealing elimination activation	3
15	Security post creation/construction/repairing	2
16	Gangs gathering educated for local security	2
17	Drug business/use prevention	4
18	Abused/violated/illegal acts quelled activation	4
19	Police post construction/renovation	1
20	Ammunition and weapons law education	2
21	Local police capacity building/strengthening	2
22	Tough group control activation	1
23	Law/regulation dissemination	3
24	Local information dissemination	1
25	Traffic law and public order dissemination	2
26	Mine exploitation management law dissemination	1
27	Wedding/family law dissemination	1
28	Poor household listing preparation/support	1
Gender		
1	Gender mainstreaming concept training	2
2	Gender mainstreaming among local people	6
3	Gender concept/equity mainstreaming	1
4	Women & Children FP strengthening	9
5	Facilitation skill training to gender focal point	2
6	Women capacity building for social participation	2
7	Woman and children's rights dissemination	1
8	Women and men roles/rights dissemination	2
9	Girls rights in access to education dissemination	1

District Data Book 2009: Development Plans and Projects

No.	Project Name	Req.Project
		Total
10	Children's rights advocacy	1
11	Women vocational training	5
12	Tailor skill training	2
13	Food cooking/processing skill training	1
14	Lady makeup/hair dressing skill training	1
15	Law against domestic violence dissemination	13
16	Law against trafficking dissemination	8
17	Trafficking of women/children control activity strengthening	3
18	Children's labor exploitation elimination	4

Source: CDPD – District Priority Matrix

8.2 Temporary Agreements by Commune, for 2009²

At the District Integration Workshop (DIW) the Supporters (donors, agencies, private donors, NGOs, etc.) identify which projects/activities they would like to support or they put forward their own projects to be implemented in a particular commune. Once there is agreement between Commune Councils and Supporters on specific projects a **Temporary Agreement** is signed by the commune and the Supporter to show their mutual commitment to the identified projects/activities.

It is important to keep in mind that such Temporary Agreements do not necessarily result in implementation.

8.2.1 Temporary Agreements for 2009 as per DIW 2008 for Commune: Boeng Sala Khang Cheung

Commune GIS	Commune	Temporary Agreements				Supporter	Funding Source	Listed in CIP before DIW
		Project Name	Quantity	Unit	Est.Cost (K.Riels)			
Economic								
70601	Boeng Sala Khang Cheung		1	training	1845	Kampot Institute of Polytechnique (KIP)		<input type="checkbox"/>
70601	Boeng Sala Khang Cheung	Compost fertilizer training	1	training	1640	Kampot Institute of Polytechnique (KIP)		✓
70601	Boeng Sala Khang Cheung	Rice cultivation technique training	1	training	1845	Kampot Institute of Polytechnique (KIP)		✓
70601	Boeng Sala Khang Cheung	Chicken raising training	1	training	3526	Kampot Institute of Polytechnique (KIP)		✓
70601	Boeng Sala Khang Cheung	Vegetable growing training	1	training	1640	Kampot Institute of Polytechnique (KIP)		✓
70601	Boeng Sala Khang Cheung	Rice cultivation technique training	3	training	3444	Department of Agriculture Forestry and Fisheries		✓
70601	Boeng Sala Khang Cheung		1	training	1000	Department of Agriculture Forestry and Fisheries		<input type="checkbox"/>
70601	Boeng Sala Khang Cheung	Chicken raising training	1	training	1443	Department of Agriculture Forestry and Fisheries		✓
70601	Boeng Sala Khang Cheung	Chicken raising training	2	training	1200	Centre d'Etude et de Development Agricole Cambodgien		✓
70601	Boeng Sala Khang Cheung		1	training	1640	Kampot Institute of Polytechnique (KIP)		<input type="checkbox"/>

² Not all the data from the CDPD has been translated to English, this has resulted in some cells in the TA tables being blank.

District Data Book 2009: Development Plans and Projects

Commune GIS	Commune	Temporary Agreements				Supporter	Funding Source	Listed in CIP befor DIW
		Project Name	Quantity	Unit	Est.Cost (K.Riels)			
70601	Boeng Sala Khang Cheung		3	training	3000	Department of Agriculture Forestry and Fisheries		<input type="checkbox"/>
70601	Boeng Sala Khang Cheung		1	training	1640	Kampot Institute of Polytechnique (KIP)		<input type="checkbox"/>
70601	Boeng Sala Khang Cheung	Compost fertilizer training	2	training	1200	Centre d'Etude et de Development Agricole Cambodgien		✓
70601	Boeng Sala Khang Cheung	Chemical and pesticide application training	1	training	1578	Department of Agriculture Forestry and Fisheries	PIF	✓
70601	Boeng Sala Khang Cheung		1	training	820	Kampot Institute of Polytechnique (KIP)		<input type="checkbox"/>
70601	Boeng Sala Khang Cheung		2	training	1200	Centre d'Etude et de Development Agricole Cambodgien		<input type="checkbox"/>
70601	Boeng Sala Khang Cheung		2	training	1200	Centre d'Etude et de Development Agricole Cambodgien		<input type="checkbox"/>
70601	Boeng Sala Khang Cheung	Fish raising training	2	training	2000	Department of Agriculture Forestry and Fisheries		✓
70601	Boeng Sala Khang Cheung	Pig raising training	2	training	5355	Department of Agriculture Forestry and Fisheries		✓
70601	Boeng Sala Khang Cheung	Chicken raising training	1	training	3235	Department of Agriculture Forestry and Fisheries	PIF	✓
70601	Boeng Sala Khang Cheung	Rice cultivation technique training	2	training	1200	Centre d'Etude et de Development Agricole Cambodgien		✓
Social								
70601	Boeng Sala Khang Cheung	Scholarship provision to poor pupils	7	person	672	Department of Health		✓
70601	Boeng Sala Khang Cheung	Health/hygiene education for local people	7	time	1344	Department of Health		✓
70601	Boeng Sala Khang Cheung	Bicycle/motorcycle/radio repairing skill training	2	training	5945	Kampot Institute of Polytechnique (KIP)		✓
70601	Boeng Sala Khang		12	Month	1476	Department of Health		<input type="checkbox"/>

District Data Book 2009: Development Plans and Projects

Commune GIS	Commune	Temporary Agreements				Supporter	Funding Source	Listed in CIP before DIW
		Project Name	Quantity	Unit	Est.Cost (K.Riels)			
	Cheung							
70601	Boeng Sala Khang Cheung		1	class	2808	Department of Education Youth and Sports		<input type="checkbox"/>
70601	Boeng Sala Khang Cheung		12	Month	820	Cambodian Red Cross		<input type="checkbox"/>
70601	Boeng Sala Khang Cheung		1	training	480	Kampot Institute of Polytechnique (KIP)		<input type="checkbox"/>
70601	Boeng Sala Khang Cheung		12	Month	1344	Department of Health		<input type="checkbox"/>
70601	Boeng Sala Khang Cheung		12	Month	7200	Department of Health		<input type="checkbox"/>
70601	Boeng Sala Khang Cheung		12	Month	1574	Department of Health		<input type="checkbox"/>
Administration and Security								
70601	Boeng Sala Khang Cheung		1	time	600	Department of Social and Veteran Affairs and Youth Rehabilitation		<input type="checkbox"/>
Gender								
70601	Boeng Sala Khang Cheung		1	training	2952	Kampot Institute of Polytechnique (KIP)		<input type="checkbox"/>

8.2.2 Temporary Agreements for 2009 as per DIW 2008 for Commune: Boeng Sala Khang Tbound

Commune GIS	Commune	Temporary Agreements				Supporter	Funding Source	Listed in CIP before DIW
		Project Name	Quantity	Unit	Est.Cost (K.Riels)			
Economic								
70602	Boeng Sala Khang Tbound		1	training	1640	Kampot Institute of Polytechnique (KIP)		<input type="checkbox"/>
70602	Boeng Sala Khang Tbound	Compost fertilizer training	1	training	1640	Kampot Institute of Polytechnique (KIP)		✓
70602	Boeng Sala Khang Tbound	Rice cultivation technique training	1	training	1845	Kampot Institute of Polytechnique (KIP)		✓
70602	Boeng Sala Khang Tbound		1	training	1200	Kampot Institute of Polytechnique (KIP)		<input type="checkbox"/>
70602	Boeng Sala Khang Tbound	Vegetable growing training	1	training	1640	Kampot Institute of Polytechnique (KIP)		✓
70602	Boeng Sala Khang Tbound	Chicken raising training	1	training	3526	Kampot Institute of Polytechnique (KIP)		✓
70602	Boeng Sala Khang Tbound	Chemical and pesticide application training	1	training	1500	Department of Agriculture Forestry and Fisheries	PIF	✓
Social								
70602	Boeng Sala Khang Tbound	HIV/AIDS awareness education	12	Month	740	Cambodian Red Cross		✓
70602	Boeng Sala Khang Tbound	Emergency relief for the poor	1	training	1344	Department of Health		✓
70602	Boeng Sala Khang Tbound		2	training	1840075	Kampot Institute of Polytechnique (KIP)		<input type="checkbox"/>
70602	Boeng Sala Khang Tbound		12	Month	3000	Department of Health		<input type="checkbox"/>
70602	Boeng Sala Khang Tbound		1	training	1066	Kampot Institute of Polytechnique (KIP)		<input type="checkbox"/>
70602	Boeng Sala Khang Tbound		1	training	840	Kampot Institute of Polytechnique (KIP)		<input type="checkbox"/>
70602	Boeng Sala Khang Tbound		12	Month	1344	Department of Health		<input type="checkbox"/>
70602	Boeng Sala Khang Tbound		6	Month	672	Department of Health		<input type="checkbox"/>

District Data Book 2009: Development Plans and Projects

Commune GIS	Commune	Temporary Agreements				Supporter	Funding Source	Listed in CIP before DIW
		Project Name	Quantity	Unit	Est.Cost (K.Riels)			
70602	Boeng Sala Khang Tbound		12	Month	7200	Department of Health		<input type="checkbox"/>
70602	Boeng Sala Khang Tbound		12	Month	1574	Department of Health		<input type="checkbox"/>
NREM								
70602	Boeng Sala Khang Tbound	Fishery law education	1	training	4000	Forest administration	PIF	✓
Administration and Security								
70602	Boeng Sala Khang Tbound		1	time	600	Department of Social and Veteran Affairs and Youth Rehabilitation		<input type="checkbox"/>
Gender								
70602	Boeng Sala Khang Tbound		1	training	480	Kampot Institute of Polytechnique (KIP)		<input type="checkbox"/>
70602	Boeng Sala Khang Tbound		1	training	800	Kampot Institute of Polytechnique (KIP)		<input type="checkbox"/>
70602	Boeng Sala Khang Tbound	Law against trafficking dissemination	1	training	240	Department of Women	PIF	✓
70602	Boeng Sala Khang Tbound	Law against domestic violence dissemination	1	training	240	Department of Women	PIF	✓

8.2.3 Temporary Agreements for 2009 as per DIW 2008 for Commune: Damnak Kantuot Khang Cheung

Commune GIS	Commune	Temporary Agreements				Supporter	Funding Source	Listed in CIP before DIW
		Project Name	Quantity	Unit	Est.Cost (K.Riels)			
Economic								
70603	Damnak Kantuot Khang Cheung		4	training	2460	Centre d'Etude et de Development Agricole Cambodgien		<input type="checkbox"/>
70603	Damnak Kantuot Khang Cheung		2	training	2247	Department of Agriculture Forestry and Fisheries		<input type="checkbox"/>
70603	Damnak Kantuot Khang		1	training	1763	Kampot Institute of		<input type="checkbox"/>

District Data Book 2009: Development Plans and Projects

Commune GIS	Commune	Temporary Agreements				Supporter	Funding Source	Listed in CIP before DIW
		Project Name	Quantity	Unit	Est.Cost (K.Riels)			
	Cheung					Polytechnique (KIP)		
70603	Damnak Kantuot Khang Cheung		1	training	1640	Kampot Institute of Polytechnique (KIP)		<input type="checkbox"/>
70603	Damnak Kantuot Khang Cheung		3	training	6507	Department of Agriculture Forestry and Fisheries		<input type="checkbox"/>
70603	Damnak Kantuot Khang Cheung	Rice seed production training	1	training	1845	Kampot Institute of Polytechnique (KIP)		✓
70603	Damnak Kantuot Khang Cheung	Vegetable growing training	1	training	9880	Department of Agriculture Forestry and Fisheries		✓
70603	Damnak Kantuot Khang Cheung		4	training	2460	Centre d'Etude et de Developement Agricole Cambodgien		<input type="checkbox"/>
70603	Damnak Kantuot Khang Cheung		3	training	6544	Department of Agriculture Forestry and Fisheries		<input type="checkbox"/>
70603	Damnak Kantuot Khang Cheung		4	training	2460	Centre d'Etude et de Developement Agricole Cambodgien		<input type="checkbox"/>
70603	Damnak Kantuot Khang Cheung	Vegetable growing training	1	training	1640	Kampot Institute of Polytechnique (KIP)		✓
70603	Damnak Kantuot Khang Cheung	Fish raising training	1	training	1640	Kampot Institute of Polytechnique (KIP)		✓
70603	Damnak Kantuot Khang Cheung	E.M technique training	1	training	1640	Kampot Institute of Polytechnique (KIP)		✓
70603	Damnak Kantuot Khang Cheung	Rice seed production training	1	training	2472	Department of Agriculture Forestry and Fisheries		✓
70603	Damnak Kantuot Khang Cheung	Vegetable growing training	1	training	1148	Department of Agriculture Forestry and Fisheries		✓
70603	Damnak Kantuot Khang Cheung		4	training	2460	Centre d'Etude et de Developement Agricole		<input type="checkbox"/>

District Data Book 2009: Development Plans and Projects

Commune GIS	Commune	Temporary Agreements				Supporter	Funding Source	Listed in CIP before DIW
		Project Name	Quantity	Unit	Est.Cost (K.Riels)			
						Cambodgien		
Social								
70603	Damnak Kantuot Khang Cheung	Bicycle/motorcycle/radio repairing skill training	2	training	5822	Kampot Institute of Polytechnique (KIP)		✓
70603	Damnak Kantuot Khang Cheung		12	Month	480	Cambodian Red Cross		□
70603	Damnak Kantuot Khang Cheung		6	Month	1476	Department of Health		□
70603	Damnak Kantuot Khang Cheung		1	training	1680	Kampot Institute of Polytechnique (KIP)		□
70603	Damnak Kantuot Khang Cheung		1	training	1394	Kampot Institute of Polytechnique (KIP)		□
70603	Damnak Kantuot Khang Cheung		12	Month	4800	Department of Health		□
70603	Damnak Kantuot Khang Cheung		12	Month	1728	Department of Health		□
70603	Damnak Kantuot Khang Cheung		6	Month	864	Department of Health		□
70603	Damnak Kantuot Khang Cheung		12	Month	7200	Department of Health		□
70603	Damnak Kantuot Khang Cheung		12	Month	1574	Department of Health		□
70603	Damnak Kantuot Khang Cheung		1	class	2808	Department of Education Youth and Sports		□
Administration and Security								
70603	Damnak Kantuot Khang Cheung		1	time	600	Kampot Institute of Polytechnique (KIP)		□
Gender								
70603	Damnak Kantuot Khang Cheung	Tailor skill training	1	training	600	Kampot Institute of Polytechnique (KIP)		✓
70603	Damnak Kantuot Khang Cheung		1	training	779	Kampot Institute of Polytechnique (KIP)		□
70603	Damnak Kantuot Khang	Law against trafficking	1	training	2400	Department of Women		✓

Commune GIS	Commune	Temporary Agreements				Supporter	Funding Source	Listed in CIP before DIW
		Project Name	Quantity	Unit	Est.Cost (K.Riels)			
	Cheung	dissemination						
70603	Damnak Kantuot Khang Cheung	Law against domestic violence dissemination	1	training	2400	Department of Women		✓

8.2.4 Temporary Agreements for 2009 as per DIW 2008 for Commune: Damnak Kantuot Khang Tbound

Commune GIS	Commune	Temporary Agreements				Supporter	Funding Source	Listed in CIP befor DIW
		Project Name	Quantity	Unit	Est.Cost (K.Riels)			
Economic								
70604	Damnak Kantuot Khang Tbound	Rice cultivation technique training	5	training	3000	Centre d'Etude et de Development Agricole Cambodgien		✓
70604	Damnak Kantuot Khang Tbound		2	training	5068	Department of Agriculture Forestry and Fisheries		☐
70604	Damnak Kantuot Khang Tbound		1	training	1123	Department of Agriculture Forestry and Fisheries		☐
70604	Damnak Kantuot Khang Tbound		5	training	3000	Centre d'Etude et de Development Agricole Cambodgien		☐
70604	Damnak Kantuot Khang Tbound		5	training	3000	Centre d'Etude et de Development Agricole Cambodgien		☐
70604	Damnak Kantuot Khang Tbound		5	training	3000	Centre d'Etude et de Development Agricole Cambodgien		☐
70604	Damnak Kantuot Khang Tbound		1	time	738	Department of Tourism	PIF	☐
70604	Damnak Kantuot Khang Tbound		2	training	3895	Department of Agriculture Forestry and Fisheries		☐
70604	Damnak Kantuot Khang Tbound		1	training	28701	Department of Agriculture Forestry and Fisheries		☐
70604	Damnak Kantuot Khang Tbound	Rice seed request	5	training	3000	Centre d'Etude et de Development Agricole		✓

Commune GIS	Commune	Temporary Agreements				Supporter	Funding Source	Listed in CIP before DIW
		Project Name	Quantity	Unit	Est.Cost (K.Riels)			
						Cambodgien		
Social								
70604	Damnak Kantuot Khang Tbound		1	toilet	5740	Department of Tourism	PIF	<input type="checkbox"/>
70604	Damnak Kantuot Khang Tbound	Health card for the poor	9	time	4800	Department of Health		✓
70604	Damnak Kantuot Khang Tbound		1	class	2808	Department of Education Youth and Sports		<input type="checkbox"/>
70604	Damnak Kantuot Khang Tbound		12	Month	123	Department of Health		<input type="checkbox"/>
70604	Damnak Kantuot Khang Tbound		12	Month	1728	Department of Health		<input type="checkbox"/>
70604	Damnak Kantuot Khang Tbound		12	Month	864	Department of Health		<input type="checkbox"/>
70604	Damnak Kantuot Khang Tbound		12	Month	7200	Department of Health		<input type="checkbox"/>
70604	Damnak Kantuot Khang Tbound		12	Month	1574	Department of Health		<input type="checkbox"/>
70604	Damnak Kantuot Khang Tbound		12	Month	6738	Cambodian Red Cross		<input type="checkbox"/>
Administration and Security								
70604	Damnak Kantuot Khang Tbound		1	time	600	Department of Social and Veteran Affairs and Youth Rehabilitation		<input type="checkbox"/>

8.2.5 Temporary Agreements for 2009 as per DIW 2008 for Commune: Kampong Trach Khang Kaeut

Commune GIS	Commune	Temporary Agreements				Supporter	Funding Source	Listed in CIP befor DIW
		Project Name	Quantity	Unit	Est.Cost (K.Riels)			
Economic								
70605	Kampong Trach Khang Kaeut		2	training	2246	Department of Agriculture Forestry and Fisheries		<input type="checkbox"/>

District Data Book 2009: Development Plans and Projects

Commune GIS	Commune	Temporary Agreements				Supporter	Funding Source	Listed in CIP before DIW
		Project Name	Quantity	Unit	Est.Cost (K.Riels)			
70605	Kampong Trach Khang Kaeut	Rice cultivation technique training	1	training	100	Kampot Institute of Polytechnique (KIP)		✓
70605	Kampong Trach Khang Kaeut	Compost fertilizer training	1	training	1640	Kampot Institute of Polytechnique (KIP)		✓
70605	Kampong Trach Khang Kaeut	Animal raising training	2	training	3526	Kampot Institute of Polytechnique (KIP)		✓
70605	Kampong Trach Khang Kaeut	Vegetable seeds request	1	training	1640	Kampot Institute of Polytechnique (KIP)		✓
70605	Kampong Trach Khang Kaeut	Pig raising training	4	training	9352	Department of Agriculture Forestry and Fisheries		✓
70605	Kampong Trach Khang Kaeut	Family fish pond construction	1	Pond	1632	Department of Agriculture Forestry and Fisheries		✓
70605	Kampong Trach Khang Kaeut		1	training	2800	Department of Agriculture Forestry and Fisheries		□
70605	Kampong Trach Khang Kaeut		1	training	2378	Department of Agriculture Forestry and Fisheries		□
70605	Kampong Trach Khang Kaeut		1	training	1640	Kampot Institute of Polytechnique (KIP)		□
70605	Kampong Trach Khang Kaeut		1	training	1200	Kampot Institute of Polytechnique (KIP)		□
Social								
70605	Kampong Trach Khang Kaeut		1	training	1476	Department of Agriculture Forestry and Fisheries		□
70605	Kampong Trach Khang Kaeut	Literacy class	1	class	1832	Department of Education Youth and Sports	PIF	✓
70605	Kampong Trach Khang Kaeut	Computer skill training	1	training	480	Kampot Institute of Polytechnique (KIP)		✓
70605	Kampong Trach Khang Kaeut	Vocational training	2	training	6191	Kampot Institute of Polytechnique (KIP)		✓
70605	Kampong Trach Khang Kaeut		12	Month	4800	Department of Health		□
70605	Kampong Trach Khang Kaeut		12	Month	7200	Department of Health		□
70605	Kampong Trach Khang		12	Month	1574	Department of Health		□

District Data Book 2009: Development Plans and Projects

Commune GIS	Commune	Temporary Agreements				Supporter	Funding Source	Listed in CIP before DIW
		Project Name	Quantity	Unit	Est.Cost (K.Riels)			
	Kaeut							
70605	Kampong Trach Khang Kaeut	Nutrition support	11	person	1056	Department of Health		✓
70605	Kampong Trach Khang Kaeut	Health local service provision for women-children	11	time	2112	Department of Health		✓
70605	Kampong Trach Khang Kaeut		6	Month	1200	Department of Health		□
NREM								
70605	Kampong Trach Khang Kaeut		1	Garden	2400	Department of Agriculture Forestry and Fisheries		□
Administration and Security								
70605	Kampong Trach Khang Kaeut		1	time	600	Department of Social and Veteran Affairs and Youth Rehabilitation		□
Gender								
70605	Kampong Trach Khang Kaeut	Vocational training	1	training	656	Kampot Institute of Polytechnique (KIP)		✓
70605	Kampong Trach Khang Kaeut	Women vocational training	1	training	1640	Kampot Institute of Polytechnique (KIP)		✓

8.2.6 Temporary Agreements for 2009 as per DIW 2008 for Commune: Kampong Trach Khang Lech

Commune GIS	Commune	Temporary Agreements				Supporter	Funding Source	Listed in CIP befor DIW
		Project Name	Quantity	Unit	Est.Cost (K.Riels)			
Economic								
70606	Kampong Trach Khang Lech		2	training	3280	Kampot Institute of Polytechnique (KIP)		<input type="checkbox"/>
70606	Kampong Trach Khang Lech	Compost fertilizer training	7	training	4200	Centre d'Etude et de Development Agricole Cambodgien		✓
70606	Kampong Trach Khang Lech	Rice cultivation technique training	7	training	4200	Centre d'Etude et de Development Agricole Cambodgien		✓
70606	Kampong Trach Khang Lech	Chicken raising training	5	training	10640	Department of Agriculture Forestry and Fisheries		✓
70606	Kampong Trach Khang Lech	Chicken request	7	training	4200	Centre d'Etude et de Development Agricole Cambodgien		✓
70606	Kampong Trach Khang Lech	Sow for raising request	10	Head	100	Department of Agriculture Forestry and Fisheries		✓
70606	Kampong Trach Khang Lech	Pig raising training	1	training	100	Department of Agriculture Forestry and Fisheries		✓
70606	Kampong Trach Khang Lech	Compost fertilizer training	1	training	1640	Kampot Institute of Polytechnique (KIP)		✓
70606	Kampong Trach Khang Lech	Rice cultivation technique training	1	training	1845	Kampot Institute of Polytechnique (KIP)		✓
70606	Kampong Trach Khang Lech	Chicken raising training	2	training	3526	Kampot Institute of Polytechnique (KIP)		✓
70606	Kampong Trach Khang Lech	Rice seed request	7	Kg	4200	Centre d'Etude et de Development Agricole Cambodgien		✓
70606	Kampong Trach Khang Lech		5	training	3000	Centre d'Etude et de Development Agricole Cambodgien		<input type="checkbox"/>
70606	Kampong Trach Khang Lech		1	training	1760	Kampot Institute of Polytechnique (KIP)		<input type="checkbox"/>

District Data Book 2009: Development Plans and Projects

Commune GIS	Commune	Temporary Agreements				Supporter	Funding Source	Listed in CIP before DIW
		Project Name	Quantity	Unit	Est.Cost (K.Riels)			
70606	Kampong Trach Khang Lech		2	training	1096	Department of Agriculture Forestry and Fisheries		<input type="checkbox"/>
Social								
70606	Kampong Trach Khang Lech		1	time	1200	Department of Health		<input type="checkbox"/>
70606	Kampong Trach Khang Lech		1	training	1041	Kampot Institute of Polytechnique (KIP)		<input type="checkbox"/>
70606	Kampong Trach Khang Lech		1	training	4760	Kampot Institute of Polytechnique (KIP)		<input type="checkbox"/>
70606	Kampong Trach Khang Lech	Literacy class	1	class	2740	Department of Education Youth and Sports		✓
70606	Kampong Trach Khang Lech		12	Month	4800	Department of Health		<input type="checkbox"/>
70606	Kampong Trach Khang Lech		12	Month	2112	Department of Health		<input type="checkbox"/>
70606	Kampong Trach Khang Lech		6	Month	1056	Department of Health		<input type="checkbox"/>
70606	Kampong Trach Khang Lech		12	Month	7200	Department of Health		<input type="checkbox"/>
70606	Kampong Trach Khang Lech		12	Month	2000	Department of Health		<input type="checkbox"/>
NREM								
70606	Kampong Trach Khang Lech		1	time	3448	Forest administration		<input type="checkbox"/>
Administration and Security								
70606	Kampong Trach Khang Lech		1	time	600	Department of Social and Veteran Affairs and Youth Rehabilitation		<input type="checkbox"/>
Gender								
70606	Kampong Trach Khang Lech		1	training	820	Kampot Institute of Polytechnique (KIP)		<input type="checkbox"/>
70606	Kampong Trach Khang Lech		1	training	1640	Kampot Institute of Polytechnique (KIP)		<input type="checkbox"/>

8.2.7 Temporary Agreements for 2009 as per DIW 2008 for Commune: Kanthaor Khang Cheung

Commune GIS	Commune	Temporary Agreements				Supporter	Funding Source	Listed in CIP befor DIW
		Project Name	Quantity	Unit	Est.Cost (K.Riels)			
Economic								
70607	Kanthaor Khang Cheung		1	training	1096	Department of Agriculture Forestry and Fisheries		<input type="checkbox"/>
70607	Kanthaor Khang Cheung	Fish raising training	1	training	1632	Department of Agriculture Forestry and Fisheries		✓
70607	Kanthaor Khang Cheung	Chicken raising training	2	training	4256	Department of Agriculture Forestry and Fisheries		✓
70607	Kanthaor Khang Cheung	Chicken raising training	3	training	1800	Centre d'Etude et de Development Agricole Cambodgien		✓
70607	Kanthaor Khang Cheung		1	Line	5560	Department of Culture and Fine Arts	PIF	<input type="checkbox"/>
70607	Kanthaor Khang Cheung		1	training	1120	Department of Agriculture Forestry and Fisheries		<input type="checkbox"/>
70607	Kanthaor Khang Cheung		2	training	1200	Centre d'Etude et de Development Agricole Cambodgien		<input type="checkbox"/>
70607	Kanthaor Khang Cheung		3	training	1800	Centre d'Etude et de Development Agricole Cambodgien		<input type="checkbox"/>
70607	Kanthaor Khang Cheung		3	training	1800	Centre d'Etude et de Development Agricole Cambodgien		<input type="checkbox"/>
70607	Kanthaor Khang Cheung	Compost fertilizer training	3	training	1800	Centre d'Etude et de Development Agricole Cambodgien		✓
Social								
70607	Kanthaor Khang Cheung		1	class	2740	Department of Education Youth and Sports		<input type="checkbox"/>
70607	Kanthaor Khang Cheung		16	time	1200	Department of Health		<input type="checkbox"/>
70607	Kanthaor Khang Cheung		12	Month	4800	Department of Health		<input type="checkbox"/>

Commune GIS	Commune	Temporary Agreements				Supporter	Funding Source	Listed in CIP before DIW
		Project Name	Quantity	Unit	Est.Cost (K.Riels)			
70607	Kanthaor Khang Cheung		12	Month	3072	Department of Health		<input type="checkbox"/>
70607	Kanthaor Khang Cheung		6	Month	1536	Department of Health		<input type="checkbox"/>
70607	Kanthaor Khang Cheung		12	Month	7200	Department of Health		<input type="checkbox"/>
70607	Kanthaor Khang Cheung		12	Month	2000	Department of Health		<input type="checkbox"/>
70607	Kanthaor Khang Cheung		13	person	480	Cambodian Red Cross		<input type="checkbox"/>
Administration and Security								
70607	Kanthaor Khang Cheung		1	time	600	Department of Social and Veteran Affairs and Youth Rehabilitation		<input type="checkbox"/>
Gender								
70607	Kanthaor Khang Cheung	Law against trafficking dissemination	1	training	600	Department of Women	PIF	✓
70607	Kanthaor Khang Cheung	Law against domestic violence dissemination	1	training	600	Department of Women	PIF	✓

8.2.8 Temporary Agreements for 2009 as per DIW 2008 for Commune: Kanthaor Khang Kaeut

Commune GIS	Commune	Temporary Agreements				Supporter	Funding Source	Listed in CIP befor DIW
		Project Name	Quantity	Unit	Est.Cost (K.Riels)			
Economic								
70608	Kanthaor Khang Kaeut		7	training	7672	Department of Agriculture Forestry and Fisheries		<input type="checkbox"/>
70608	Kanthaor Khang Kaeut	Fish raising training	1	training	1638	Department of Agriculture Forestry and Fisheries		✓
70608	Kanthaor Khang Kaeut	Chicken raising training	23	training	4256	Department of Agriculture Forestry and Fisheries		✓
70608	Kanthaor Khang Kaeut	Pig raising training	5	training	1483	Department of Agriculture Forestry and Fisheries		✓

District Data Book 2009: Development Plans and Projects

Commune GIS	Commune	Temporary Agreements				Supporter	Funding Source	Listed in CIP befor DIW
		Project Name	Quantity	Unit	Est.Cost (K.Riels)			
70608	Kanthaor Khang Kaeut	Rice cultivation technique training	1	training	1120	Department of Agriculture Forestry and Fisheries		✓
Social								
70608	Kanthaor Khang Kaeut		1	time	1200	Department of Health		<input type="checkbox"/>
70608	Kanthaor Khang Kaeut		12	Month	7200	Department of Health		<input type="checkbox"/>
70608	Kanthaor Khang Kaeut		6	Month	1356	Department of Health		<input type="checkbox"/>
70608	Kanthaor Khang Kaeut		12	Month	3072	Department of Health		<input type="checkbox"/>
70608	Kanthaor Khang Kaeut		12	Month	4800	Department of Health		<input type="checkbox"/>
70608	Kanthaor Khang Kaeut		12	Month	480	Cambodian Red Cross		<input type="checkbox"/>
70608	Kanthaor Khang Kaeut		1	class	2740	Department of Education Youth and Sports		<input type="checkbox"/>
70608	Kanthaor Khang Kaeut	Scholarship provision to poor pupils	16	time	4800	Department of Health		✓
Administration and Security								
70608	Kanthaor Khang Kaeut		1	time	600	Department of Social and Veteran Affairs and Youth Rehabilitation		<input type="checkbox"/>

8.2.9 Temporary Agreements for 2009 as per DIW 2008 for Commune: Kanthaor Khang Lech

Commune GIS	Commune	Temporary Agreements				Supporter	Funding Source	Listed in CIP befor DIW
		Project Name	Quantity	Unit	Est.Cost (K.Riels)			
Economic								
70609	Kanthaor Khang Lech	Rice seed request	1	training	600	Centre d'Etude et de Development Agricole Cambodgien		✓
70609	Kanthaor Khang		1	training	600	Centre d'Etude et de		<input type="checkbox"/>

District Data Book 2009: Development Plans and Projects

Commune GIS	Commune	Temporary Agreements				Supporter	Funding Source	Listed in CIP befor DIW
		Project Name	Quantity	Unit	Est.Cost (K.Riels)			
	Lech					Development Agricole Cambodgien		
70609	Kanthaor Khang Lech		2	training	1200	Centre d'Etude et de Development Agricole Cambodgien		<input type="checkbox"/>
70609	Kanthaor Khang Lech	Chicken raising training	1	training	600	Centre d'Etude et de Development Agricole Cambodgien		✓
70609	Kanthaor Khang Lech		1	training	2400	Department of Agriculture Forestry and Fisheries		<input type="checkbox"/>
70609	Kanthaor Khang Lech	Rice cultivation technique training	1	training	600	Centre d'Etude et de Development Agricole Cambodgien		✓
Social								
70609	Kanthaor Khang Lech		6	Month	1536	Department of Health		<input type="checkbox"/>
70609	Kanthaor Khang Lech	HIV/AIDS awareness education	12	Month	600	Cambodian Red Cross		✓
70609	Kanthaor Khang Lech		16	time	1200	Department of Health		<input type="checkbox"/>
70609	Kanthaor Khang Lech		12	Month	3072	Department of Health		<input type="checkbox"/>
70609	Kanthaor Khang Lech		12	Month	7200	Department of Health		<input type="checkbox"/>
70609	Kanthaor Khang Lech		12	Month	1536	Department of Health		<input type="checkbox"/>
70609	Kanthaor Khang Lech		1	time	1200	Department of Health		<input type="checkbox"/>
70609	Kanthaor Khang Lech		12	Month	4800	Department of Health		<input type="checkbox"/>
Administration and Security								
70609	Kanthaor Khang Lech		1	time	600	Department of Social and Veteran Affairs and Youth Rehabilitation		<input type="checkbox"/>

Commune GIS	Commune	Temporary Agreements				Supporter	Funding Source	Listed in CIP befor DIW
		Project Name	Quantity	Unit	Est.Cost (K.Riels)			
Gender								
70609	Kanthaor Khang Lech	Law against trafficking dissemination	1	training	600	Department of Women		✓
70609	Kanthaor Khang Lech	Law against domestic violence dissemination	1	training	600	Department of Women		✓

8.2.10 Temporary Agreements for 2009 as per DIW 2008 for Commune: Svay Tong Khang Cheung

Commune GIS	Commune	Temporary Agreements				Supporter	Funding Source	Listed in CIP befor DIW
		Project Name	Quantity	Unit	Est.Cost (K.Riels)			
Economic								
70615	Svay Tong Khang Cheung		1	training	808	Department of Agriculture Forestry and Fisheries		<input type="checkbox"/>
70615	Svay Tong Khang Cheung	Animal raising training	2	training	7200	Department of Labor and Vocational Training		✓
70615	Svay Tong Khang Cheung		1	training	1025	Department of Water Resources and Meteorology	PIF	✓
70615	Svay Tong Khang Cheung	Animal raising training	3	training	6384	Department of Agriculture Forestry and Fisheries		✓
70615	Svay Tong Khang Cheung		1	training	1096	Department of Agriculture Forestry and Fisheries		<input type="checkbox"/>
70615	Svay Tong Khang Cheung		2	training	7200	Department of Labor and Vocational Training		<input type="checkbox"/>
70615	Svay Tong Khang Cheung	Pig raising training	3	training	7831	Department of Agriculture Forestry and Fisheries		✓
Social								
70615	Svay Tong Khang Cheung		1	time	1200	Department of Health		<input type="checkbox"/>
70615	Svay Tong Khang Cheung		1	class	2740	Department of Education Youth and Sports		<input type="checkbox"/>
70615	Svay Tong Khang Cheung		6	Month	864	Department of Health		<input type="checkbox"/>

Commune GIS	Commune	Temporary Agreements				Supporter	Funding Source	Listed in CIP before DIW
		Project Name	Quantity	Unit	Est.Cost (K.Riels)			
70615	Svay Tong Khang Cheung		12	Month	7200	Department of Health		<input type="checkbox"/>
70615	Svay Tong Khang Cheung	Emergency relief for the poor	9	time	1728	Department of Health		✓
70615	Svay Tong Khang Cheung	HIV/AIDS infected person assistance	12	Month	960	Cambodian Red Cross		✓
70615	Svay Tong Khang Cheung	Health local service provision for women-children	9	time	1728	Department of Health		✓
70615	Svay Tong Khang Cheung		12	Month	1536	Department of Health		<input type="checkbox"/>
Administration and Security								
70615	Svay Tong Khang Cheung		1	time	600	Department of Social and Veteran Affairs and Youth Rehabilitation		<input type="checkbox"/>

8.2.11 Temporary Agreements for 2009 as per DIW 2008 for Commune: Svay Tong Khang Tboung

Commune GIS	Commune	Temporary Agreements				Supporter	Funding Source	Listed in CIP befor DIW
		Project Name	Quantity	Unit	Est.Cost (K.Riels)			
Economic								
70616	Svay Tong Khang Tboung	Chicken request	4	training	8512	Department of Agriculture Forestry and Fisheries		✓
70616	Svay Tong Khang Tboung		1	training	1096	Department of Agriculture Forestry and Fisheries		☐
70616	Svay Tong Khang Tboung	Sow for raising request	4	training	1086	Department of Agriculture Forestry and Fisheries		✓
70616	Svay Tong Khang Tboung	Calf for raising request	3	training	1080	Department of Labor and Vocational Training		✓
70616	Svay Tong Khang Tboung	Chicken request	2	training	7200	Department of Labor and Vocational Training		✓
70616	Svay Tong Khang Tboung	Rice cultivation technique training	1	training	1120	Department of Agriculture Forestry and Fisheries		✓
Social								

District Data Book 2009: Development Plans and Projects

Commune GIS	Commune	Temporary Agreements				Supporter	Funding Source	Listed in CIP before DIW
		Project Name	Quantity	Unit	Est.Cost (K.Riels)			
70616	Svay Tong Khang Tboung	Vulnerable people aid/support	9	family	4800	Department of Health		✓
70616	Svay Tong Khang Tboung	Literacy class	2	class	1480	Department of Education Youth and Sports		✓
70616	Svay Tong Khang Tboung	Nutrition awareness education	9	time	864	Department of Health		✓
70616	Svay Tong Khang Tboung	HIV/AIDS awareness education	12	Month	600	Cambodian Red Cross		✓
70616	Svay Tong Khang Tboung		1	time	1200	Department of Health		□
70616	Svay Tong Khang Tboung		12	Month	7200	Department of Health		□
70616	Svay Tong Khang Tboung		12	Month	1536	Department of Health		□
70616	Svay Tong Khang Tboung	Health local service provision for women-children	9	time	1728	Department of Health		✓
Administration and Security								
70616	Svay Tong Khang Tboung		4	time	1280	Department of Labor and Vocational Training	PIF	□
70616	Svay Tong Khang Tboung		1	time	600	Department of Social and Veteran Affairs and Youth Rehabilitation		□
Gender								
70616	Svay Tong Khang Tboung	Law against trafficking dissemination	1	training	240	Department of Women		✓
70616	Svay Tong Khang Tboung	Women capacity building for social participation	1	training	240	Department of Women		✓

8.2.12 Temporary Agreements for 2009 as per DIW 2008 for Commune: Preaek Kroes

Commune GIS	Commune	Temporary Agreements				Supporter	Funding Source	Listed in CIP before DIW
		Project Name	Quantity	Unit	Est.Cost (K.Riels)			
Economic								
70612	Preaek Kroes		1	training	1900	Kampot Institute of Polytechnique (KIP)		<input type="checkbox"/>
70612	Preaek Kroes	Animal raising training	2	training	3526	Kampot Institute of Polytechnique (KIP)		✓
70612	Preaek Kroes	Compost fertilizer training	1	training	1640	Kampot Institute of Polytechnique (KIP)		✓
70612	Preaek Kroes		1	training	1408	Department of Agriculture Forestry and Fisheries		<input type="checkbox"/>
70612	Preaek Kroes		5	training	14080	Department of Agriculture Forestry and Fisheries		<input type="checkbox"/>
70612	Preaek Kroes		1	training	2272	Department of Agriculture Forestry and Fisheries		<input type="checkbox"/>
70612	Preaek Kroes		1	training	1120	Department of Agriculture Forestry and Fisheries		<input type="checkbox"/>
70612	Preaek Kroes	Animal raising training	1	training	1332	Department of Agriculture Forestry and Fisheries		✓
70612	Preaek Kroes		1	training	1640	Kampot Institute of Polytechnique (KIP)		<input type="checkbox"/>
70612	Preaek Kroes		1	training	1640	Kampot Institute of Polytechnique (KIP)		<input type="checkbox"/>
Social								
70612	Preaek Kroes		1	time	1200	Department of Health		<input type="checkbox"/>
70612	Preaek Kroes		1	training	2500	Kampot Institute of Polytechnique (KIP)		<input type="checkbox"/>
70612	Preaek Kroes		1	training	6680	Kampot Institute of Polytechnique (KIP)		<input type="checkbox"/>
70612	Preaek Kroes		12	Month	1200	Cambodian Red Cross		<input type="checkbox"/>
70612	Preaek Kroes		1	training	820	Kampot Institute of Polytechnique (KIP)		<input type="checkbox"/>

Commune GIS	Commune	Temporary Agreements				Supporter	Funding Source	Listed in CIP before DIW
		Project Name	Quantity	Unit	Est.Cost (K.Riels)			
70612	Preaek Kroes		12	Month	4800	Department of Health		<input type="checkbox"/>
70612	Preaek Kroes		12	Month	1344	Department of Health		<input type="checkbox"/>
70612	Preaek Kroes		6	Month	672	Department of Health		<input type="checkbox"/>
70612	Preaek Kroes		12	Month	7200	Department of Health		<input type="checkbox"/>
70612	Preaek Kroes		12	Month	1536	Department of Health		<input type="checkbox"/>

8.2.13 Temporary Agreements for 2009 as per DIW 2008 for Commune: Ruessei Srok Khang Kaeut

Commune GIS	Commune	Temporary Agreements				Supporter	Funding Source	Listed in CIP before DIW
		Project Name	Quantity	Unit	Est.Cost (K.Riels)			
Economic								
70613	Ruessei Srok Khang Kaeut		3	training	3000	Department of Agriculture Forestry and Fisheries		<input type="checkbox"/>
70613	Ruessei Srok Khang Kaeut	Chicken raising training	1	training	3156	Department of Agriculture Forestry and Fisheries	PIF	✓
70613	Ruessei Srok Khang Kaeut	Chicken raising training	1	training	1000	Department of Agriculture Forestry and Fisheries		✓
70613	Ruessei Srok Khang Kaeut	Compost fertilizer training	3	training	1800	Centre d'Etude et de Development Agricole Cambodgien		✓
70613	Ruessei Srok Khang Kaeut	Rice seed request	3	training	1800	Centre d'Etude et de Development Agricole Cambodgien		✓
70613	Ruessei Srok Khang Kaeut	Chicken raising training	3	training	1800	Centre d'Etude et de Development Agricole Cambodgien		✓
70613	Ruessei Srok Khang Kaeut		2	training	2192	Department of Agriculture Forestry and Fisheries		<input type="checkbox"/>

District Data Book 2009: Development Plans and Projects

Commune GIS	Commune	Temporary Agreements				Supporter	Funding Source	Listed in CIP before DIW
		Project Name	Quantity	Unit	Est.Cost (K.Riels)			
70613	Ruessei Srok Khang Kaeut	Pig raising training	2	training	4160	Department of Agriculture Forestry and Fisheries		✓
70613	Ruessei Srok Khang Kaeut		1	training	1000	Department of Agriculture Forestry and Fisheries		<input type="checkbox"/>
70613	Ruessei Srok Khang Kaeut		3	training	1800	Centre d'Etude et de Development Agricole Cambodgien		<input type="checkbox"/>
70613	Ruessei Srok Khang Kaeut		1	training	600	Centre d'Etude et de Development Agricole Cambodgien		<input type="checkbox"/>
Social								
70613	Ruessei Srok Khang Kaeut		1	time	1200	Department of Health		<input type="checkbox"/>
70613	Ruessei Srok Khang Kaeut		12	Month	4800	Department of Health		<input type="checkbox"/>
70613	Ruessei Srok Khang Kaeut		12	Month	1920	Department of Health		<input type="checkbox"/>
70613	Ruessei Srok Khang Kaeut		6	Month	960	Department of Health		<input type="checkbox"/>
70613	Ruessei Srok Khang Kaeut	Literacy class	1	class	2740	Department of Education Youth and Sports		✓
70613	Ruessei Srok Khang Kaeut		12	Month	7200	Department of Health		<input type="checkbox"/>
70613	Ruessei Srok Khang Kaeut		12	Month	1540	Department of Health		<input type="checkbox"/>
Administration and Security								
70613	Ruessei Srok Khang Kaeut		1	time	600	Department of Social and Veteran Affairs and Youth Rehabilitation		<input type="checkbox"/>

8.2.14 Temporary Agreements for 2009 as per DIW 2008 for Commune: Ruessei Srok Khang Lech

Commune GIS	Commune	Temporary Agreements				Supporter	Funding Source	Listed in CIP befor DIW
		Project Name	Quantity	Unit	Est.Cost (K.Riels)			
Economic								
70614	Ruessei Srok Khang Lech		2	training	7200	Department of Labor and Vocational Training		<input type="checkbox"/>
70614	Ruessei Srok Khang Lech	Chicken request	3	training	1800	Centre d'Etude et de Development Agricole Cambodgien		✓
70614	Ruessei Srok Khang Lech	Pig raising training	2	training	7200	Department of Labor and Vocational Training		✓
70614	Ruessei Srok Khang Lech	Rice seed request	3	training	1800	Centre d'Etude et de Development Agricole Cambodgien		✓
70614	Ruessei Srok Khang Lech	Rice cultivation technique training	3	training	1800	Centre d'Etude et de Development Agricole Cambodgien		✓
70614	Ruessei Srok Khang Lech		3	training	1800	Centre d'Etude et de Development Agricole Cambodgien		<input type="checkbox"/>
Social								
70614	Ruessei Srok Khang Lech		1	time	58122	Save Cambodia's Wildlife		<input type="checkbox"/>
70614	Ruessei Srok Khang Lech		1	time	1200	Department of Health		<input type="checkbox"/>
70614	Ruessei Srok Khang Lech		6	Month	960	Department of Health		<input type="checkbox"/>
70614	Ruessei Srok Khang Lech		12	Month	4800	Department of Health		<input type="checkbox"/>
70614	Ruessei Srok Khang Lech	Mobile health clinic provision	10	time	1920	Department of Health		✓
70614	Ruessei Srok Khang Lech	Literacy class	1	class	2740	Department of Education Youth and Sports		✓
70614	Ruessei Srok Khang Lech		12	Month	7200	Department of Health		<input type="checkbox"/>

District Data Book 2009: Development Plans and Projects

Commune GIS	Commune	Temporary Agreements				Supporter	Funding Source	Listed in CIP before DIW
		Project Name	Quantity	Unit	Est.Cost (K.Riels)			
70614	Ruessei Srok Khang Lech		12	Month	1536	Department of Health		<input type="checkbox"/>
NREM								
70614	Ruessei Srok Khang Lech	Flooded forest rehabilitation/planting	1	time	2160	Forest administration		✓
Administration and Security								
70614	Ruessei Srok Khang Lech		1	time	600	Department of Social and Veteran Affairs and Youth Rehabilitation		<input type="checkbox"/>
70614	Ruessei Srok Khang Lech	Provision of land titles/certificates	6300	doc	1000	Department of Land Management, Urban Planning & Construction		✓
70614	Ruessei Srok Khang Lech		4	time	1280	Department of Labor and Vocational Training		<input type="checkbox"/>

Source: CDPD, District Level Detail TA resulting from DIW

8.3 Outputs, estimated and actual costs of C/S Fund Projects between 2005 and 2008, by Commune

Commune	Project Type	Budget Year	Output		Quantity	Unit	Unit Cost MR	
			Description	Type			Estimate	Actual
Boeng Sala Khang Cheung	Rural Transport	2005	Laterite road	New	4.205	Km	40.99	31.93
Boeng Sala Khang Cheung	Rural Transport	2005	Laterite road	New	1.33	Km	10.86	9.00
Boeng Sala Khang Cheung	Rural Transport	2006	Laterite road	New	4	Km	39.80	39.80
Boeng Sala Khang Cheung	Rural Transport	2007	Laterite road	New	2.9	Km	29.55	29.30
Boeng Sala Khang Cheung	Rural Transport	2008	Single pipe culvert	New	2	Place	4.76	4.74
Boeng Sala Khang Cheung	Rural Transport	2008	Earth road	Repair	0.79	Km	26.68	26.46
Boeng Sala Khang Tboundg	Rural Transport	2005	Laterite road	New	1.32	Km	10.70	9.62
Boeng Sala Khang Tboundg	Rural Transport	2005	Earth road	Repair	1.2	Km	4.42	9.42
Boeng Sala Khang Tboundg	Rural Transport	2005	Single pipe culvert	New	3	Place	3.74	20.37
Boeng Sala Khang Tboundg	Rural Transport	2005	Earth road	New	1.2	Km	15.71	20.37
Boeng Sala Khang Tboundg	Rural Transport	2005	Laterite road	New	2.7	Km	20.37	3.04
Boeng Sala Khang Tboundg	Rural Transport	2006	Earth road	New	1.35	Km	21.77	21.71
Boeng Sala Khang Tboundg	Rural Transport	2006	Laterite road	New	2.3	Km	20.98	20.98
Boeng Sala Khang Tboundg	Rural Transport	2007		Repair	0		0	1.6
Boeng Sala Khang Tboundg	Rural Transport	2007	Earth road	New	1	Km	26.81	25.00
Boeng Sala Khang Tboundg	Rural Transport	2008	Laterite road	New	1.9	Km	29.09	29.05
Boeng Sala Khang Tboundg	Rural Transport	2008	Single pipe culvert	New	1	Place	2.43	2.42
Damnak Kantuot Khang Cheung	Rural Transport	2005	Earth road	New	6.149	Km	29.43	21.84
Damnak Kantuot Khang Cheung	Rural Transport	2005	Single pipe culvert	New	5	Place	4.87	5.15
Damnak Kantuot Khang Cheung	Rural Transport	2006	Earth road	New	1.22	Km	21.59	21.59
Damnak Kantuot Khang Cheung	Rural Transport	2006	Single pipe culvert	New	3	Place	5.00	24.50
Damnak Kantuot Khang Cheung	Rural Transport	2006	Double cell box culvert	New	1	Place	15.00	24.50
Damnak Kantuot Khang Cheung	Rural Transport	2006	Double pipe culvert	New	1	Place	4.50	24.50
Damnak Kantuot Khang Cheung	Rural Transport	2007	Laterite road	New	1.82	Km	24.48	24.42
Damnak Kantuot Khang Cheung	Rural Transport	2007	Single pipe culvert	New	1	Place	1.66	1.65
Damnak Kantuot Khang Cheung	Rural Transport	2008	Laterite road	New	0.64	Km	27.55	27.50
Damnak Kantuot Khang Tboundg	Rural Transport	2005	Laterite road	New	1.6	Km	11.50	9.72
Damnak Kantuot Khang Tboundg	Urban transport	2005		Repair	0		0	13.616
Damnak Kantuot Khang Tboundg	Rural Transport	2006	Earth road	Repair	1.05	Km	24.00	24.00
Damnak Kantuot Khang Tboundg	Rural Transport	2006	Single pipe culvert	New	2	Place	2.50	2.50
Damnak Kantuot Khang Tboundg	Rural Domestic Water Supplies	2006	Pond with no filter	New	1	Place	11.10	11.10
Damnak Kantuot Khang Tboundg	Rural Transport	2007	Single pipe culvert	New	1	Place	2.59	2.57
Damnak Kantuot Khang Tboundg	Rural Transport	2007	Earth road	New	0.6	Km	27.44	27.00

District Data Book 2009: Development Plans and Projects

Commune	Project Type	Budget Year	Output		Quantity	Unit	Unit Cost MR	
			Description	Type			Estimate	Actual
Damnak Kantuot Khang Tboung	Rural Transport	2008	Earth road	Repair	0.9	Km	34.44	34.20
Kampong Trach Khang Kaeut	Rural Transport	2005	Single pipe culvert	New	2	Place	2.19	20.00
Kampong Trach Khang Kaeut	Rural Transport	2005	Single pipe culvert	New	13	Place	6.65	4.38
Kampong Trach Khang Kaeut	Rural Transport	2005	Earth road	New	1.5	Km	17.80	16.16
Kampong Trach Khang Kaeut	Rural Transport	2006	Laterite road	New	1.35	Km	10.66	10.56
Kampong Trach Khang Kaeut	Rural Transport	2006	Earth road	New	1.35	Km	27.88	27.76
Kampong Trach Khang Kaeut	Rural Transport	2006	Single pipe culvert	New	5	Place	7.17	6.00
Kampong Trach Khang Kaeut	Rural Transport	2007	Earth road	New	0.6	Km	17.62	30.50
Kampong Trach Khang Kaeut	Rural Transport	2007	Single pipe culvert	New	2	Place	3.10	3.08
Kampong Trach Khang Kaeut	Rural Transport	2007	Laterite road	New	0.805	Km	13.87	30.50
Kampong Trach Khang Kaeut	Rural Transport	2008	Laterite road	New	1.34	Km	24.93	24.05
Kampong Trach Khang Kaeut	Rural Transport	2008	Single pipe culvert	New	3	Place	12.51	12.00
Kampong Trach Khang Lech	Rural Transport	2005	Earth road	Repair	1.17	Km	16.55	14.26
Kampong Trach Khang Lech	Rural Transport	2005	Single pipe culvert	New	2	Place	2.92	3.00
Kampong Trach Khang Lech	Rural Transport	2005	Earth road	New	5.636	Km	27.16	15.20
Kampong Trach Khang Lech	Rural Transport	2005	Single pipe culvert	New	2	Place	3.32	4.38
Kampong Trach Khang Lech	Rural Transport	2005	Double pipe culvert	New	1	Place	2.00	4.38
Kampong Trach Khang Lech	Rural Transport	2006	Earth road	Repair	0.85	Km	19.41	19.21
Kampong Trach Khang Lech	Rural Transport	2006	Laterite road	New	1.31	Km	13.54	15.47
Kampong Trach Khang Lech	Rural Transport	2006	Single pipe culvert	New	3	Place	4.18	4.04
Kampong Trach Khang Lech	Irrigation	2007	Canal	Repair	0.8	Km	25.08	24.80
Kampong Trach Khang Lech	Rural Transport	2008	Earth road	New	0.72	Km	29.51	29.40
Kanthaor Khang Cheung	Rural Transport	2005	Laterite road	New	0.56	Km	4.75	3.80
Kanthaor Khang Cheung	Rural Transport	2005	Laterite road	New	0.56	Km	4.75	3.89
Kanthaor Khang Cheung	Rural Transport	2005	Earth road	New	5.824	Km	20.70	17.65
Kanthaor Khang Cheung	Rural Transport	2005	Single pipe culvert	New	4	Place	3.81	4.26
Kanthaor Khang Cheung	Rural Transport	2006	Earth road	Repair	0.75	Km	15.26	15.21
Kanthaor Khang Cheung	Rural Transport	2006	Laterite road	New	1.92	Km	17.56	17.51
Kanthaor Khang Cheung	Rural Transport	2006	Single pipe culvert	New	1	Place	1.34	1.18
Kanthaor Khang Cheung	Rural Transport	2007	Earth road	New	1	Km	25.71	25.10
Kanthaor Khang Cheung	Rural Transport	2008	Earth road	New	0.51	Km	22.00	21.90
Kanthaor Khang Kaeut	Rural Transport	2005	Laterite road	New	4.1	Km	30.14	30.11
Kanthaor Khang Kaeut	Rural Transport	2006	Laterite road	New	3.415	Km	36.60	36.53
Kanthaor Khang Kaeut	Rural Transport	2007	Laterite road	New	2.232	Km	20.82	20.75

Commune	Project Type	Budget Year	Output		Quantity	Unit	Unit Cost MR	
			Description	Type			Estimate	Actual
Kanthaor Khang Kaeut	Rural Transport	2007	Single pipe culvert	New	2	Place	3.27	3.27
Kanthaor Khang Kaeut	Rural Transport	2008	Earth road	Repair	0.5	Km	22.09	21.95
Kanthaor Khang Kaeut	Rural Transport	2008	Single pipe culvert	New	2	Place	7.26	7.25
Kanthaor Khang Lech	Rural Transport	2005	Laterite road	New	0.41	Km	3.12	2.79
Kanthaor Khang Lech	Rural Transport	2005	Single pipe culvert	New	5	Place	6.35	7.56
Kanthaor Khang Lech	Rural Transport	2005	Earth road	New	0.71	Km	7.59	7.57
Kanthaor Khang Lech	Rural Transport	2005	Earth road	New	4.202	Km	20.77	12.44
Kanthaor Khang Lech	Rural Transport	2005	Double pipe culvert	New	1	Place	3.24	7.56
Kanthaor Khang Lech	Rural Transport	2006	Double pipe culvert	New	1	Place	3.43	6.10
Kanthaor Khang Lech	Rural Transport	2006	Laterite road	New	2.25	Km	21.06	21.00
Kanthaor Khang Lech	Rural Transport	2006	Earth road	Repair	0.4	Km	7.83	7.77
Kanthaor Khang Lech	Rural Transport	2006	Single pipe culvert	New	2	Place	2.79	6.10
Kanthaor Khang Lech	Rural Transport	2007	Laterite road	New	2.17	Km	25.10	25.00
Kanthaor Khang Lech	Rural Transport	2008	Laterite road	New	2.1	Km	32.31	32.21
Svay Tong Khang Cheung	Rural Transport	2005	Earth road	Repair	0.79	Km	11.45	10.45
Svay Tong Khang Cheung	Rural Transport	2005	Earth road	New	2.2	Km	27.53	17.90
Svay Tong Khang Cheung	Rural Transport	2005	Single pipe culvert	New	3	Place	4.58	3.77
Svay Tong Khang Cheung	Rural Transport	2006	Earth road	Repair	1.5	Km	34.01	33.91
Svay Tong Khang Cheung	Rural Transport	2007	Single pipe culvert	New	2	Place	5.58	5.56
Svay Tong Khang Cheung	Rural Transport	2007	Earth road	New	0.8	Km	18.41	18.10
Svay Tong Khang Cheung	Rural Transport	2008	Laterite road	New	1.23	Km	23.53	23.53
Svay Tong Khang Tboundg	Rural Transport	2005	Earth road	New	0.27	Km	10.17	8.11
Svay Tong Khang Tboundg	Rural Transport	2005	Earth road	New	0.27	Km	8.11	15.00
Svay Tong Khang Tboundg	Rural Transport	2005	Earth road	New	1	Km	17.96	10.74
Svay Tong Khang Tboundg	Rural Transport	2006	Laterite road	New	0.5	Km	6.34	8.00
Svay Tong Khang Tboundg	Rural Transport	2006	Earth road	New	1.3	Km	31.06	30.94
Svay Tong Khang Tboundg	Rural Transport	2007	Earth road	New	0.4	Km	17.02	25.70
Svay Tong Khang Tboundg	Rural Transport	2007	Laterite road	New	0.5	Km	8.76	25.70
Svay Tong Khang Tboundg	Rural Transport	2007	Single pipe culvert	New	1	Place	1.55	1.54
Svay Tong Khang Tboundg	Rural Transport	2008	Earth road	Repair	0.625	Km	28.99	28.85
Preaek Kroes	Rural Transport	2005	Earth road	New	7326	Km	35.37	17.60
Preaek Kroes	Irrigation	2005	Canal	Repair	1.4	Km	24.05	19.06
Preaek Kroes	Irrigation	2006	Canal	Repair	0.7	Km	13.14	12.95
Preaek Kroes	Irrigation	2006	Single pipe culvert	New	1	Place	1.39	1.25

District Data Book 2009: Development Plans and Projects

Commune	Project Type	Budget Year	Output		Quantity	Unit	Unit Cost MR	
			Description	Type			Estimate	Actual
Preaek Kroes	Rural Transport	2006	Laterite road	New	2.73	Km	34.32	34.40
Preaek Kroes	Rural Transport	2007	Laterite road	New	2.01	Km	30.94	30.45
Preaek Kroes	Rural Transport	2008	Earth road	Repair	0.9	Km	30.29	29.99
Ruessei Srok Khang Kaeut	Rural Transport	2005	Laterite road	New	4.25	Km	31.57	30.66
Ruessei Srok Khang Kaeut	Rural Transport	2006	Laterite road	New	0.63	Km	4.43	4.95
Ruessei Srok Khang Kaeut	Rural Transport	2006	Double pipe culvert	New	1	Place	5.06	4.50
Ruessei Srok Khang Kaeut	Rural Transport	2006	Earth road	Repair	1.35	Km	25.34	25.30
Ruessei Srok Khang Kaeut	Rural Transport	2007	Laterite road	New	1.35	Km	17.28	17.23
Ruessei Srok Khang Kaeut	Rural Transport	2008	Single pipe culvert	New	1	Place	2.43	2.42
Ruessei Srok Khang Kaeut	Rural Transport	2008	Earth road	Repair	0.88	Km	36.39	36.08
Ruessei Srok Khang Lech	Urban Domestic Water Supplies	2005		Repair	0		0	5.538
Ruessei Srok Khang Lech	Rural Transport	2005		Repair	0		0	4.278
Ruessei Srok Khang Lech	Rural Transport	2005		Repair	0		0	7.6984
Ruessei Srok Khang Lech	Rural Transport	2006	Single pipe culvert	New	4	Place	8.33	8.20
Ruessei Srok Khang Lech	Rural Transport	2006	Earth road	Repair	1.8	Km	53.68	53.59
Ruessei Srok Khang Lech	Rural Transport	2007	Earth road	New	0.35	Km	12.90	12.50
Ruessei Srok Khang Lech	Rural Transport	2007	Earth road	New	0.32	Km	12.53	12.85
Ruessei Srok Khang Lech	Rural Transport	2007	Single pipe culvert	New	2	Place	3.10	3.09
Ruessei Srok Khang Lech	Rural Transport	2007	Single pipe culvert	New	3	Place	4.65	4.64
Ruessei Srok Khang Lech	Rural Transport	2008	Earth road	Repair	0.67	Km	30.52	30.22
Ruessei Srok Khang Lech	Rural Transport	2008	Single pipe culvert	New	1	Place	6.07	6.05

Source: PID

8.4 Total Expenditure on C/S Fund Projects by sector and commune between 2005 and 2008

Sector	Total Cost in Million Riels						
	Boeng Sala Khang Cheung	Boeng Sala Khang Tboundg	Damnak Kantuot Khang Cheung	Damnak Kantuot Khang Tboundg	Kampong Trach Khang Kaeut	Kampong Trach Khang Lech	Kanthaor Khang Cheung
Irrigation						24.80	
Rural Domestic Water Supplies				11.10			
Rural Transport	141.22	143.20	126.65	99.99	154.49	104.95	110.50
Urban Domestic Water Supplies							
Urban transport				24.06			

Continue...

Sector	Total Cost in Million Riels						
	Kanthaor Khang Kaeut	Kanthaor Khang Lech	Svay Tong Khang Cheung	Svay Tong Khang Tboundg	Preaek Kroes	Ruessei Srok Khang Kaeut	Ruessei Srok Khang Lech
Irrigation					33.26		
Rural Domestic Water Supplies							
Rural Transport	119.86	122.42	113.22	128.88	112.44	121.14	154.52
Urban Domestic Water Supplies							5.54
Urban transport							

Source: PID

8.5 Actual 2009 C/S Fund projects by Commune

Commune	Project Type	Project Output		Quantity	Unit	Fund Source (Riels)		
		Description	Type			Total	C/S	Local Contribution
Boeng Sala Khang Cheung	Rural Transport	Earth road	New	0.57	km	22,507,956	22,507,956	0
Boeng Sala Khang Cheung	Rural Transport	Single pipe culvert 0.6m diameter	New	1	Place	22,507,956	22,507,956	0
Boeng Sala Khang Cheung	Rural Transport	Laterite road	Repair	0.85	km	9,050,305	9,050,305	0
Boeng Sala Khang Tboundg	Rural Transport	Earth road	New	1.85	km	38,575,306	38,575,306	0
Damnak Kantuot Khang Cheung	Rural Transport	Laterite road	New	0.82	km	34,432,452	34,432,452	0
Damnak Kantuot Khang	Rural Transport	Single pipe culvert 0.6m diameter	New	3	Place	34,432,452	34,432,452	0

Commune	Project Type	Project Output		Quantity	Unit	Fund Source (Riels)		
		Description	Type			Total	C/S	Local Contribution
Cheung								
Damnak Kantuot Khang Tboung	Rural Transport	Earth road	New	0.85	km	40,368,009	40,368,009	0
Damnak Kantuot Khang Tboung	Rural Transport	Single pipe culvert 0.6m diameter	New	2	Place	40,368,009	40,368,009	0
Damnak Kantuot Khang Tboung	Rural Transport	Double pipe culvert 0.8m diameter	New	1	Place	40,368,009	40,368,009	0
Kampong Trach Khang Kaeut	Rural Transport	Laterite road	Upgrade	2.5	km	36,613,517	36,613,517	0
Kampong Trach Khang Lech	Irrigation	Unlined Earth canal	New	0.55	km	14,517,437	14,517,437	0
Kampong Trach Khang Lech	Rural Transport	Laterite road	Upgrade	1.35	km	18,221,830	18,221,830	0
Kanthaor Khang Cheung	Rural Transport	Earth road	New	0.88	km	31,694,884	31,694,884	0
Kanthaor Khang Cheung	Rural Transport	Single pipe culvert 0.8m diameter	New	1	Place	31,694,884	31,694,884	0
Kanthaor Khang Cheung	Rural Transport	Double pipe culvert 0.6m diameter	New	1	Place	31,694,884	31,694,884	0
Kanthaor Khang Kaeut	Rural Transport	Earth road	New	1.04	km	31,886,286	31,886,286	0
Kanthaor Khang Kaeut	Rural Transport	Single pipe culvert 0.6m diameter	New	1	Place	31,886,286	31,886,286	0
Kanthaor Khang Lech	Rural Transport	Laterite road	New	1.36	km	28,419,908	28,419,908	0
Preaek Kroes	Rural Transport	Earth road	New	1.746	km	37,952,713	37,952,713	0
Preaek Kroes	Rural Transport	Single pipe culvert 0.6m diameter	New	2	Place	37,952,713	37,952,713	0
Ruessei Srok Khang Kaeut	Rural Transport	Earth road	New	1.5	km	33,594,955	33,594,955	0
Ruessei Srok Khang Kaeut	Rural Transport	Double pipe culvert 0.6m diameter	New	1	Place	33,594,955	33,594,955	0
Ruessei Srok Khang Lech	Rural Transport	Earth road	New	0.83	km	39,806,631	39,806,631	0
Ruessei Srok Khang Lech	Rural Transport	Single pipe culvert 0.6m diameter	New	1	Place	39,806,631	39,806,631	0
Ruessei Srok Khang Lech	Rural Transport	Single pipe culvert 0.8m diameter	New	1	Place	39,806,631	39,806,631	0

District Data Book 2009: Development Plans and Projects

Commune	Project Type	Project Output		Quantity	Unit	Fund Source (Riels)		
		Description	Type			Total	C/S	Local Contribution
Svay Tong Khang Cheung	Rural Transport	Earth road	New	1.2	km	28,513,716	28,513,716	0
Svay Tong Khang Tboung	Rural Transport	Earth road	New	1.2	km	28,874,797	28,874,797	0

Source: PID

9 District level Projects from 2006 to 2009

District Initiative Projects (DIPs) are funded by Danida, DFID and PSDD (UNDP, DFID and SIDA).

Funding for 2006-2008

Between 2006 and 2008 there were 14 provinces funded by PSDD and 10 by Danida and DFID. The list of provinces and who funded these is below

Danida and DFID funded DIPs:

Kampong Cham	Kampong Speu	Koh Kong	Kratie	Mondulkiri
Pursat	Ratanakiri	Siem Reap	Sihanoukville	Kep

PSDD funded DIPs:

Banteay Meanchey	Battambang	Kampong Chhnang	Kandal	Phnom Penh
Prey Veng	Svay Rieng	Takeo	Kampong Thom	Preah Vihear
Stung Treng	Kampot	Oddar Meanchey	Pailin	

Funding for 2009

In 2009 there was a change to the number of provinces funded by the two streams. Danida and DFID were still funding the same 10 provinces they had been funding the previous three years, but two more provinces were added *Kampong Thom and Kampot*. Now PSDD funds 12 provinces and Danida and DFID fund 12.

9.1 District Initiative Infrastructure Projects from 2006 to 2009

9.1.1 District Initiative Infrastructure Projects for 2006 to 2008

No District Initiative Infrastructure Projects were implemented in this district for 2006-2008

9.1.2 District Initiative Infrastructure Projects in 2009

No District Initiative Infrastructure Projects have been implemented in this district for 2009

9.2 District Initiative Service Projects from 2006 to 2009

9.2.1 District Initiative Service Projects for 2006 to 2008

No District Initiative Service Projects were implemented in this district for 2006-2008

9.2.2 District Initiative Service Projects in 2009

Project Name	Sector	Implementing Agency	Budget	Project outputs/ capacities	No. of Beneficiaries		Progress	Remarks on Issues of Progress
					Total	Female		
Organize canal water user group	WRM	WRM Office	\$400.00	1 group	250	142	5%	Under feasibility study
Training courses on rice planting techniques	AGR	Agriculture Office	\$1,177.50	5 courses	125	68	100%	Complete implementation
Establish community of natural fishery conservation	AGR	Fishery Admin	\$4,153.00	6 groups	400	221	0%	Under feasibility study
Training courses on multi-agro techniques	AGR	Agriculture Office	\$2,145.00	10 courses	500	263	0%	Under feasibility study
Training courses on compost development	AGR	Agriculture Office	\$1,249.50	7 courses	140	75	100%	Complete implementation

9.3 Inter Commune Council Projects in 2008 and 2009

9.3.1 ICC Projects in 2008

Districts	Project Location	Beneficiary Commune/ Sangkat	Outputs	Project Size	Unit	Contract Cost	Fund Sources	
							ICC Fund	Community
Dang Tong & Kampot	Laang, prey thnang, Traping Pring,	Laang, prey thnang, Traping Pring,	Laterite road construction	6740	Metre	\$100,913.00	\$100,000.00	\$1,100.00
			Single road culvert construction	3	Unit			
			Single road culvert construction	1	Unit			
			Single road culvert construction	1	Unit			
			Twin road culvert	2	Unit			
			Twin box road culvert	1	Unit			
Total for Dang Tong & Kampot						\$100,913.00	\$100,000.00	\$1,100.00
Chhuk & Chumkiri	Taken, Chumpuvann, Trapang Plang	Taken, Chumpuvann, Trapang Plang	Earth road construction	3198	Metre	\$71,468.00	\$71,000.00	\$500.00
			Twin road culvert	2	Unit			
			Singlebox road culvert construction	2	Unit			
			Concrete Bridge	1	Unit			
Total for Chhuk & Chumkiri						\$71,468.00	\$71,000.00	\$500.00
Total Kampot Province						\$172,381.00	\$171,000.00	\$1,600.00

9.3.2 ICC Projects in 2009

Districts	Project Location	Beneficiary Commune/ Sangkat	Outputs	Project Size	Unit	Contract Cost	Fund Sources	
							ICC Fund	Community
Chum Kiri	Srae Chaeng, Srae Knong, Srae Samraong, Chres	Srae Chaeng, Srae Knong, Srae Samraong, Chres		80	Family	\$6,215.00	\$6,215.00	\$0.00
Total for Chumkiri						\$6,215.00	\$6,215.00	\$0.00
Chhuk	Satv Pong, Baniev	Satv Pong, Baniev	System of Rice Intensification	54	Family	\$2,160.00	\$2,160.00	\$0.00
Total for Chhuk						\$2,160.00	\$2,160.00	\$0.00
Total for Kampot						\$8,375.00	\$8,375.00	\$0.00

Source: ICC project, Ministry of Interior (DoLA), -UNDP project for Local Governance – DDLG

9.4 Other Projects in 2008 and 2009

9.4.1 RPRP

There are no RPRP projects being implemented in this district or province at this time. The RPRP is only being implemented in Svay Rieng and Prey Veng

9.4.1.1 RPRP Projects from 2006 to 2008

No RPRP projects in this district at this time

9.4.1.2 RPRP Projects in 2009

No RPRP projects in this district at this time

9.4.2 Seth Korma

9.4.2.1 Seth Koma 2007

There are no Seth Korma projects being implemented in this district or province at this time.

Source: UNICEF

9.4.2.2 Seth Koma 2008

There are no Seth Korma projects being implemented in this district or province at this time.

Source: UNICEF

9.4.2.3 Seth Koma 2009

There are no Seth Korma projects being implemented in this district or province at this time.

Source: UNICEF

SECTION D: SERVICES AND ORGANIZATIONS

10 Infrastructure

10.1 Length of and Expenditure on Roads in 2008, by District

Roads	KAM	Angkor Chey	Banteay Meas	Chhuk	Chumkiri	Dong Tong	Kampong Trach	Teuk Chhou	Kampot
Length of paved road in the district	184	18	33	26	0	7	17	64	20
Length of unpaved roads in the district	1,805	249	271	324	179	188	392	149	53
Amount spent on construction of roads in 2008	635,359	83,426	64,437	134,254	41,880	58,062	106,427	115,287	31,586
Amount spent on repair and rehabilitation of roads in 2008	38,827	8,900	4,788	6,497	2,962	2,999	6,873	3,684	2,125

Note 1: Please note that these data are not necessarily complete or correct. The data are derived from government agencies at provincial and district level which used different recording systems, did not always have complete data or were, sometimes, less than willing to share their data.

Note 2: Please be aware that these data are incomplete due to the fact that the amounts for the construction, repair and rehabilitation recorded reflect only funds provided by the government, not the contributions by any other parties.

10.2 Scale of and Expenditure on Irrigation in 2008, by District

Irrigation	KAM	Angkor Chey	Banteay Meas	Chhuk	Chumkiri	Dong Tong	Kampong Trach	Teuk Chhou	Kampot
Number of irrigation schemes operating in 2008	22	0	3	6	4	0	3	6	0
Total nr of hectares under irrigation in dry season 2008	5,026	0	2,267	192	2,329	0	81	157	0
Total funds spent in 2008 on construction of irrigation systems	2,280,239	0	n/a	479,039	300,000	0	1,200	1,500,000	0
Total funds spent in 2008 on rehabilitation/repair of irrigation systems	5,500	0	n/a	500	5,000	0	0	0	0
Total funds spent in 2008 on operation and maintenance	325	0	n/a	0	325	0	0	0	0

Note 1: Please note that these data are not necessarily complete or correct. The data are derived from government agencies at provincial and district level which used different recording systems, did not always have complete data or were, sometimes, less than willing to share their data.

Note 2: Please be aware that the data above are incomplete as these only reflect funds provided by the government, not the contributions by farmers or other parties.

10.3 Power Supply in 2008, by District

Electricity	KAM	Angkor Chey	Banteay Meas	Chhuk	Chumkiri	Dong Tong	Kampong Trach	Teuk Chhou	Kampot
Total number of electricity connections to households	12,375	450	1,167	800	170	0	2,304	3,126	4,358
Total number of electricity connections to agencies, companies, organizations	158	8	8	5	4	0	8	5	120
Total volume in KWh of electricity consumed last in 2008	4,632,402	120,000	193,920	96,000	1,360	0	2,053,244	181,950	1,985,928
Total amount collected from users for consumed electricity	1,533,244	75,000	95,422	55,000	1,020	0	333,652	427,019	546,130
Per capita electricity consumption in 2008 in Kwh	36	5	1	3	7	0	n/a	6	140

Note 1: Please note that these data are not necessarily complete or correct. The data are derived from government agencies at provincial and district level which used different recording systems, did not always have complete data or were, sometimes, less than willing to share their data.

Note 2: These data only record electricity provided by electricity companies and does not include homes powered by generators or batteries (for this information see Section B: General Profile, Part 1: General Information; table 1.3.1 and chart 1.3.4).

Note 3: In most provinces electricity is only provided through town-based networks

Note 4: Per capita consumption is calculated by dividing the total volume of electricity produced in 2008 by the number of people living in each district as per the 2008 census (for the provincial data it is calculated against the number of people living in the province)

11 Health Facilities

Please note that the Operational District (health) boundaries are different to the administrative district boundaries. Therefore the data provided here shows the facilities, staff, NGOs etc in each Operational District within the province NOT the administrative district.

Acronyms

Com Cov	Commune Covered	MW2	Secondary Midwives
CPA	Complementary Package of Activities	NU1	Primary Nurse
Dr	Doctor	NU2	Secondary Nurse
FDH	Former District Hospital	OD	Operational District
HC	Health Center	Others	Other Staff
HC (NB)	Health Center no building	PHD	Provincial Health Department
HP	Health Post	Pop 04-05	Population Covered 2004 or 2005
MA	Medical Assistant	RH	Referral Hospital
MPA	Minimum Package of Activities	Vil Cov	Village Covered
MW1	Primary Midwives	VIL-HC	Distance from Village to Health Center

11.1 Health Facilities in the Province, by Operational District

Kompot	OD	RH	HC	HP
Angkor Chey	1	1	10	
Chhouk	1	1	15	
Kampong Trach	1	1	12	
Kompot	1	1	10	
Total	4	4	47	0

11.2 Health Facilities and Staff in the province, by Operational District

This table shows health facilities, staff and coverage of health facilities in each operational district.

No	Facility Name	Type	Class	Dr	Ma	Nu2	Nu1	Mw2	Mw1	Others	Com Cov	Vil Cov	Pop. 04-05
Angkor Chey													
1	Ang Phnom Toch	HC	MPA	0	0	1	2	1	1	0	2	9	8,945
2	Champey	HC	MPA	0	0	1	2	2	1	1	2	15	16,287
3	Dambouk Khpos	HC	MPA	0	0	1	2	0	0	2	1	8	11,383
4	Dan Koum	HC	MPA	0	0	0	0	0	2	3	1	9	10,386
5	Doeum Daung	HC	MPA	0	0	2	2	0	0	2	2	10	7,663

District Data Book 2009: Services and Organizations

No	Facility Name	Type	Class	Dr	Ma	Nu2	Nu1	Mw2	Mw1	Others	Com Cov	Vil Cov	Pop. 04-05
6	Prapthnum	HC	MPA	0	0	1	2	0	1	0	2	15	10,060
7	Samraong	HC	MPA	0	0	2	0	2	0	1	2	11	12,267
8	Tani	HC(NB)	None	0	0	1	2	0	1	3	2	13	16,679
9	Trapeang Sala	HC	MPA	0	0	0	2	0	2	0	2	10	10,009
Total:				0	0	9	14	5	8	12	16	100	103,679
Chhouk													
1	Voat Angk	HC	MPA	0	0	0	1	0	0	4	2	10	12,773
2	Angkor Meas	HC	MPA	0	0	2	2	0	0	1	2	8	11,207
3	Baniev	HC	MPA	0	0	1	1	1	1	1	2	10	11,361
4	Chres	HC	MPA	0	0	1	0	0	0	2	2	10	11,045
5	Chumpu Voan	HC	MPA	0	0	2	1	0	1	2	2	8	7,661
6	Dang Tong	FDH	CPA+MPA	0	0	5	2	1	2	3	3	17	15,281
7	Koh Sla	HC	MPA	0	0	1	0	0	0	7	2	18	13,789
8	Kraing Snay	HC	MPA	0	0	1	1	2	0	3	1	6	10,458
9	Mean Chey	HC	MPA	0	0	0	0	0	0	1	2	9	10,004
10	Preah Theat Raingsey	HC	MPA	0	0	1	0	0	1	1	3	9	12,122
11	Satv Pong (Chhouk)	HC	MPA	0	1	0	1	1	0	1	2	8	13,688
12	Srae Chaeng	HC	MPA	0	0	1	0	0	0	3	3	12	16,293
13	Totung	HC	MPA	0	0	1	0	1	0	2	2	14	10,748
14	Tramaeng	HC	MPA	0	0	1	3	0	1	2	2	10	12,268
15	Trapeang Reang	FDH	CPA+MPA	0	1	1	2	1	2	5	2	10	11,081
Total:				0	2	18	14	7	8	38	32	159	179,779
Kampong Trach													
1	Voat Koy	HC(NB)	None	0	0	0	1	0	0	0	2	9	12,091
2	Banteay Meas	HC	MPA	0	0	3	1	2	1	0	2	17	16,571
3	Boeng Sala	HC	MPA	0	0	1	1	2	0	0	2	7	15,330
4	Damnak Kantuot	HC	MPA	0	0	0	2	0	1	1	3	9	14,921
5	Kampong Trach	HC	MPA	0	1	3	1	2	1	0	2	11	16,610
6	Kanthaor	HC	MPA	0	0	1	1	0	2	0	3	16	13,112
7	Preaek Kroes	HC	MPA	0	1	2	0	0	0	0	2	12	12,312
8	Russei Srok	HC	MPA	0	0	0	3	1	0	0	2	10	15,234
9	Sdach Kong	HC	MPA	0	0	1	2	2	0	0	3	13	13,667
10	Srae Chea	HC	MPA	0	0	1	1	0	1	2	3	9	9,727
11	Svay Tong	HC	MPA	0	0	1	0	1	0	2	2	9	8,363

No	Facility Name	Type	Class	Dr	Ma	Nu2	Nu1	Mw2	Mw1	Others	Com Cov	Vil Cov	Pop. 04-05
12	Tnaot Chong Srang	HC	MPA	0	0	1	3	1	0	0	1	10	9,065
Total:				0	2	14	16	11	6	5	27	132	157,003
Kampot													
1	Tuk Meas	FDH	CPA+MPA	1	0	7	2	3	1	1	3	15	17,035
2	Chakkrei Ting (Voat Pralay)	HC	MPA	0	0	1	2	1	0	3	2	12	18,100
3	Kampong Kandal	HC(NB)	None	0	0	2	1	1	0	4	2	3	9,171
4	Kampong Kraeng	HC	MPA	0	1	0	3	3	0	0	3	14	17,280
5	Koh Touch	HC	MPA	0	1	2	0	0	1	0	2	7	10,477
6	Koun Satv	HC	MPA	0	0	1	3	0	1	1	2	8	12,878
7	Krang Ampil	HC	MPA	0	0	1	2	3	1	8	2	4	12,047
8	Prey Khmum	HC	MPA	0	1	1	0	1	1	7	3	14	17,681
9	Traeuy Koh	HC	MPA	0	0	1	1	2	0	3	2	9	15,999
10	Trapeang Ropov	HC	MPA	0	1	2	1	0	0	0	1	4	8,825
Total:				1	4	18	15	14	5	27	22	90	139,493
Total All				1	8	59	59	37	27	82	97	481	579,954

Source: MEDiCAM – Infrastructure - (http://www.medicam-cambodia.org/hsi/health_system/srch/index.asp?cboLcn=6&cmdSearch=Search&cboCHName=&cboType=)

11.3 Deliveries in 2007 in the Province, by Operational District

OD	Deliveries	Deliveries at home		Deliveries	Total deliveries	Total deliveries
	at HC	By Health Staff	ByTBAs	at RH	by Health Staff	by health staff and TBAs
Angkor Chey	210	1208	762	217	1635	2397
Chhouk	198	1035	608	206	1439	2047
Kampong Trach	662	1051	690	15	1728	2418
Kampot	341	739	1132	616	1696	2828
<i>Sub-total</i>	<i>1411</i>	<i>4033</i>	<i>3192</i>	<i>1054</i>	<i>6498</i>	<i>9690</i>

Source: MoH, Annual Statistics 2007

12 Education³

12.1 Schools, Classes, Students, Staff, for all levels, for 2007/2008 by District

District	Number of Schools	Disadv. Schools	Number of Classes	Classes in Pagoda	Enrollment		Repeaters		Teaching Staff		Non-Teaching Staff		Total Staff	
					Total	Girl	Total	Girl	Total	Female	Total	Female	Total	Female
Angkor Chey	86	3	617	0	22,081	10,287	1,304	480	801	401	134	25	935	426
Banteay Meas	90	0	624	2	23,374	10,561	1,474	555	691	272	167	28	858	300
Chhouk	70	2	555	9	23,466	11,106	804	337	591	199	108	15	699	214
Chum kiri	35	0	327	8	13,616	6,547	1,000	457	279	75	76	15	355	90
Dangtung	38	2	353	0	15,544	7,138	1,248	520	317	98	81	5	398	103
Kampong Bay	22	0	246	0	9,445	4,374	493	170	323	192	61	21	384	213
Kampong Trach	63	2	566	4	24,082	10,857	2,336	925	563	170	116	8	679	178
Kampot	77	0	603	10	23,811	11,334	1,631	641	613	284	137	35	750	319
Whole Province	481	9	3,891	33	155,419	72,204	10,290	4,085	4,178	1,691	880	152	5,058	1,843
- Urban Area	22	0	246	0	9,445	4,374	493	170	323	192	61	21	384	213
- Rural Area	459	9	3,645	33	145,974	67,830	9,797	3,915	3,855	1,499	819	131	4,674	1,630

12.2 Characteristics of Schools and School Principals for 2007/2008 by Commune

Commune	Number of Schools				2 - Shift	Floating	Schools	Attached	Schools Without		Characteristics of School Principals (Incharge)			
	Pre-Sch	Primary	College	Lycee	Schools	Schools	in Pagoda	Pre-Sch	Water Sup.	Latrine	Avg. Age	Avg. Service	U.Sec+ Ed.	Female
Boeng Sala Khang Cheung	0	4	1	0	4	0	3	0	2	1	55.9	27.2	0	0
Boeng Sala Khang Tboung	0	3	1	0	3	0	1	0	2	1	51.7	22.8	1	0
Damnak Kantuot Khang Cheung	1	3	1	0	3	0	5	1	2		57.7	27.4	1	0
Damnak Kantuot Khang Tboung	1	5	1	0	5	0	5	1	2	2	47.7	23.3	1	0
Kampong Trach Khang Kaeut	2	4	1	0	5	0	2	2	3	3	44.6	22.3	1	0
Kampong Trach Khang Lech	0	2	0	1	3	0	1	0	1	1	53.8	26.3	1	0
Kanthaor Khang Cheung	0	1	1	0	1	0	0	0	0		56.8	25.5	0	0
Kanthaor Khang Kaeut	0	2	1	0	3	0	0	0	1	1	47.8	20.7	1	0
Kanthaor Khang Lech	0	3	0	1	4	0	1	0	2	1	52.8	23.0	1	0

³ All the data for section 12 comes from the Ministry of Education, Youth and Sport (MoEYS)

Commune	Number of Schools				2 - Shift	Floating	Schools	Attached	Schools Without		Characteristics of School Principals (Incharge)			
	Pre-Sch	Primary	College	Lycee	Schools	Schools	in Pagoda	Pre-Sch	Water Sup.	Latrine	Avg. Age	Avg. Service	U.Sec+ Ed.	Female
Svay Tong Khang Cheung	0	2	1	0	2	0	1	0	1	1	36.2	18.3	1	0
Svay Tong Khang Tbound	0	2	0	0	2	0	2	0	2	1	48.4	24.5	0	0
Preaek Kroes	0	5	1	0	5	0	2	0	4	2	50.9	25.5	1	1
Ruessei Srok Khang Kaeut	1	3	1	0	3	0	3	1	4	2	52.3	24.6	0	0
Ruessei Srok Khang Lech	0	5	2	0	7	0	4	0	1		52.8	25.0	0	1

12.3 Enrolment by Level of Education, 2006/2007 by Commune

Commune	School	Pre school		Primary School		Lower Secondary School		Upper Secondary School		Enrolment	
		Total	Female	Total	Female	Total	Female	Total	Female	Total	Female
Boeng Sala Khang Cheung	6	30	10	1762	819	436	195	0	0	2228	1024
Boeng Sala Khang Tbound	3	0	0	1070	468	0	0	0	0	1070	468
Damnak Kantuot Khang Cheung	5	28	11	1460	702	150	75	0	0	1638	788
Damnak Kantuot Khang Tbound	7	64	26	1796	832	614	265	0	0	2474	1123
Kampong Trach Khang Kaeut	7	107	56	1543	699	429	187	0	0	2079	942
Kampong Trach Khang Lech	3	0	0	683	318	773	359	950	344	2406	1021
Kanthaor Khang Cheung	1	0	0	528	262	0	0	0	0	528	262
Kanthaor Khang Kaeut	2	0	0	528	230	0	0	0	0	528	230
Kanthaor Khang Lech	4	0	0	1143	523	989	442	509	179	2641	1144
Svay Tong Khang Cheung	3	0	0	697	324	143	63	0	0	840	387
Svay Tong Khang Tbound	2	0	0	717	287	0	0	0	0	717	287
Preaek Kroes	6	0	0	2069	956	753	350	0	0	2822	1306
Ruessei Srok Khang Kaeut	5	26	13	975	436	131	53	0	0	1132	502
Ruessei Srok Khang Lech	7	0	0	2336	1082	1109	490	0	0	3445	1572

12.4 Enrolment by Level of Education, 2007/2008 by Commune

Commune	School	Pre school		Primary School		Lower Secondary School		Upper Secondary School		Enrolment	
		Total	Female	Total	Female	Total	Female	Total	Female	Total	Female
Boeng Sala Khang Cheung	5	0	0	1702	777	312	132	0		2014	909
Boeng Sala Khang Tboundg	4	0	0	1043	461	112	49	0		1155	510
Damnak Kantuot Khang Cheung	5	26	10	1419	677	237	106	0		1682	793
Damnak Kantuot Khang Tboundg	7	44	17	1621	738	509	222	0		2174	977
Kampong Trach Khang Kaeut	7	124	51	1463	680	354	151	0		1941	882
Kampong Trach Khang Lech	3	0	0	624	276	733	347	1232	496	2589	1119
Kanthaor Khang Cheung	2	0	0	489	222	88	54	0		577	276
Kanthaor Khang Kaeut	3	0	0	460	210	106	50	0		566	260
Kanthaor Khang Lech	4	0	0	1125	521	683	312	698	248	2506	1081
Svay Tong Khang Cheung	3	0	0	662	307	242	105	0		904	412
Svay Tong Khang Tboundg	2	0	0	686	264	0	0	0		686	264
Preaek Kroes	6	0	0	2011	910	772	396	0		2783	1306
Ruessei Srok Khang Kaeut	5	20	8	949	428	241	106	0		1210	542
Ruessei Srok Khang Lech	7	0	0	2256	1040	1039	486	0		3295	1526

12.5 Aspects of Enrolment for 2007/2008 by Commune

Commune	% Repeaters (Total)			% Over-age Enrollment (Total)			% Repeaters (Girl)			% Over-age Enrollment (Girl)		
	Primary	L.Sec.	U.Sec.	Primary	L.Sec.	U.Sec.	Primary	L.Sec.	U.Sec.	Primary	L.Sec.	U.Sec.
Boeng Sala Khang Cheung	10.1	0.3	0.0	22.6	57.4	0.0	6.8	0.8	0.0	23.2	47.7	0.0
Boeng Sala Khang Tboundg	13.1	0.0	0.0	28.9	50.0	0.0	13.9	0.0	0.0	26.9	46.9	0.0
Damnak Kantuot Khang Cheung	14.3	0.4	0.0	30.6	46.0	0.0	12.7	0.0	0.0	32.2	35.8	0.0
Damnak Kantuot Khang Tboundg	14.1	0.8	0.0	27.1	47.0	0.0	13.4	0.5	0.0	24.0	40.1	0.0
Kampong Trach Khang Kaeut	8.5	2.0	0.0	12.2	36.7	0.0	7.6	0.0	0.0	11.3	32.5	0.0
Kampong Trach Khang Lech	17.3	3.7	3.0	19.4	39.3	36.1	14.1	2.3	1.8	17.8	38.9	31.0
Kanthaor Khang Cheung	13.7	0.0	0.0	27.2	38.6	0.0	13.5	0.0	0.0	33.8	40.7	0.0
Kanthaor Khang Kaeut	8.7	0.0	0.0	9.8	40.6	0.0	8.1	0.0	0.0	10.5	34.0	0.0
Kanthaor Khang Lech	20.3	0.1	2.7	20.3	52.3	40.5	18.0	0.0	3.2	18.2	50.0	32.7
Svay Tong Khang Cheung	18.3	0.0	0.0	31.0	44.6	0.0	15.6	0.0	0.0	31.3	47.6	0.0
Svay Tong Khang Tboundg	11.8	0.0	0.0	13.7	0.0	0.0	8.3	0.0	0.0	11.7	0.0	0.0

Commune	% Repeaters (Total)			% Over-age Enrollment (Total)			% Repeaters (Girl)			% Over-age Enrollment (Girl)		
	Primary	L.Sec.	U.Sec.	Primary	L.Sec.	U.Sec.	Primary	L.Sec.	U.Sec.	Primary	L.Sec.	U.Sec.
Preaek Kroes	20.4	0.3	0.0	22.5	34.3	0.0	18.0	0.0	0.0	23.0	28.0	0.0
Ruessei Srok Khang Kaeut	9.9	0.4	0.0	9.3	36.5	0.0	9.8	0.0	0.0	10.3	32.1	0.0
Ruessei Srok Khang Lech	9.5	0.7	0.0	19.9	53.1	0.0	8.3	0.4	0.0	19.5	50.8	0.0

12.6 School Buildings for all schools in the District for 2007/2008, by Commune

Commune	Total Number of		Concrete/Brick Structure		Wooden Structure		Bamboo Structure		New Buildings		Buildings Without Good		
	Buildings	Rooms	Buildings	Rooms	Buildings	Rooms	Buildings	Rooms	Repaired	Constructed	Floor	Roof	Wall
Boeng Sala Khang Cheung	13	48	11	44	2	4	0	0	0	0	2	4	5
Boeng Sala Khang Tbound	7	28	5	22	2	6	0	0	0	1	2	2	3
Damnak Kantuot Khang Cheung	8	38	8	38	0	0	0	0	0	1	1	0	1
Damnak Kantuot Khang Tbound	14	61	12	54	2	7	0	0	0	1	2	2	3
Kampong Trach Khang Kaeut	8	43	8	43	0	0	0	0	0	0	2	2	2
Kampong Trach Khang Lech	9	37	8	36	1	1	0	0	0	0	4	1	1
Kanthaor Khang Cheung	3	15	3	15	0	0	0	0	0	1	0	0	0
Kanthaor Khang Kaeut	3	17	3	17	0	0	0	0	0	2	0	0	0
Kanthaor Khang Lech	9	41	9	41	0	0	0	0	0	1	1	1	1
Svay Tong Khang Cheung	3	15	3	15	0	0	0	0	0	1	0	0	0
Svay Tong Khang Tbound	4	10	3	9	1	1	0	0	0	0	2	2	1
Preaek Kroes	12	54	12	54	0	0	0	0	0	0	3	0	1
Ruessei Srok Khang Kaeut	6	24	5	22	1	2	0	0	0	1	1	0	1
Ruessei Srok Khang Lech	14	60	11	50	3	10	0	0	0	0	2	2	3

12.7 Conditions of Classrooms and Existence of Separate School Office and Library, by Commune

Commune	Number of Class rooms	Number of Classrooms			Classrooms Without Good			Number of Furniture needed				Schools with Separate	
		in Pagoda	New Repaired	New Constr.	Floor	Roof	Wall	Desks	Chairs	Black-board	Teacher Table	Office	Library
Boeng Sala Khang Cheung	30	0	0	0	4	8	10	20	0	0	0	4	2
Boeng Sala Khang Tbound	21	0	0	5	3	3	11	20	0	0	2	3	2
Damnak Kantuot Khang Cheung	27	0	0	4	3	0	3	20	15	0	10	3	2

Commune	Number of Class rooms	Number of Classrooms			Classrooms Without Good			Number of Furniture needed				Schools with Separate	
		in Pagoda	New Repaired	New Constr.	Floor	Roof	Wall	Desks	Chairs	Black-board	Teacher Table	Office	Library
Damnak Kantuot Khang Tboundg	39	0	0	5	7	7	11	80	10	0	3	3	3
Kampong Trach Khang Kaeut	34	0	0	0	4	4	4	220	74	4	19	4	1
Kampong Trach Khang Lech	31	0	0	0	16	1	1	50	0	0	0	2	2
Kanthaor Khang Cheung	8	0	0	4	0	0	0	0	0	0	0	1	0
Kanthaor Khang Kaeut	12	0	0	10	0	0	0	0	0	0	0	2	1
Kanthaor Khang Lech	33	0	0	6	0	0	0	80	70	15	20	3	2
Svay Tong Khang Cheung	13	4	0	5	0	0	0	0	0	0	0	2	0
Svay Tong Khang Tboundg	9	0	0	0	4	4	1	50	0	0	5	1	0
Preaek Kroes	41	0	0	0	17	2	11	60	60	2	2	5	3
Ruessei Srok Khang Kaeut	23	0	0	6	2	0	0	16	15	5	5	1	1
Ruessei Srok Khang Lech	43	0	0	0	4	7	10	83	27	1	8	6	3

12.8 Community Participation and Financing across all schools in the District for 2007/2008 by Commune

Commune	Parent Association				Comm. Teachers	Teaching Monks	PAP Fund (Riel)		Number of Schools Obtaining Funds from				
	Exists	Held Meet	Total	Female			per Student	per School	Sch. Income	Community	Gvt. For building	Abroad	IOs/NGOs
Boeng Sala Khang Cheung	5	5	6	1	0	0	9,384	4,125,280	0	0	0	0	0
Boeng Sala Khang Tboundg	4	4	4	0	0	0	8,481	3,025,050	0	0	0	0	0
Damnak Kantuot Khang Cheung	5	5	5	0	0	0	32,977	13,273,275	0	0	0	0	0
Damnak Kantuot Khang Tboundg	7	7	4	0	0	0	10,907	4,381,000	0	1	0	0	0
Kampong Trach Khang Kaeut	5	5	5	1	0	0	8,109	2,284,286	0	1	0	0	0
Kampong Trach Khang Lech	3	3	6	1	0	0	14,178	11,370,883	0	0	0	0	0
Kanthaor Khang Cheung	2	2	5	1	0	0	260,662	68,814,775	0	0	0	0	0
Kanthaor Khang Kaeut	3	3	6	0	0	0	6,091	1,608,125	0	0	0	0	0
Kanthaor Khang Lech	4	4	5	1	0	0	104,251	68,831,438	0	1	0	1	0
Svay Tong Khang Cheung	3	3	6	0	0	0	8,093	2,266,033	0	0	0	0	0
Svay Tong Khang Tboundg	2	2	3	0	0	0	4,635	1,661,793	0	0	1	0	0
Preaek Kroes	6	6	13	1	0	0	10,382	4,882,942	0	1	0	0	0
Ruessei Srok Khang Kaeut	4	4	7	1	0	0	9,946	2,200,020	0	0	1	0	0
Ruessei Srok Khang Lech	7	7	5	0	0	0	15,923	7,836,257	0	1	0	0	0

12.9 Percentage Student Flow Rates and Graduation by level 2006/2007, by Commune

Commune	Primary Level (Grades 1-6)			Lower Secondary Level (Grades 7-9)			Upper Secondary Level (Grades 10-12)			Successful Candidates		
	Promotion	Repetition	Dropout	Promotion	Repetition	Dropout	Promotion	Repetition	Dropout	Grade 6	Grade 9	Grade 12
Boeng Sala Khang Cheung	81.8	9.8	8.5	65.1	0.2	34.6	0.0	0.0	0.0	217	62	0
Boeng Sala Khang Tboung	79.6	12.8	7.6	0.0	0.0	0.0	0.0	0.0	0.0	117	0	0
Damnak Kantuot Khang Cheung	79.7	13.9	6.4	82.7	0.7	16.7	0.0	0.0	0.0	160	0	0
Damnak Kantuot Khang Tboung	78.8	12.8	8.5	73.8	0.7	25.6	0.0	0.0	0.0	271	128	0
Kampong Trach Khang Kaeut	86.5	8.0	5.5	75.5	1.6	22.8	0.0	0.0	0.0	232	93	0
Kampong Trach Khang Lech	76.1	15.8	8.1	81.0	3.5	15.5	79.9	3.9	16.2	99	160	147
Kanthaor Khang Cheung	84.5	12.7	2.8	0.0	0.0	0.0	0.0	0.0	0.0	92	0	0
Kanthaor Khang Kaeut	80.9	7.6	11.6	0.0	0.0	0.0	0.0	0.0	0.0	77	0	0
Kanthaor Khang Lech	70.4	19.9	9.6	75.0	0.1	24.9	73.7	3.7	22.6	93	175	34
Svay Tong Khang Cheung	74.5	17.4	8.2	84.6	0.0	15.4	0.0	0.0	0.0	74	0	0
Svay Tong Khang Tboung	73.2	11.3	15.5	0.0	0.0	0.0	0.0	0.0	0.0	90	0	0
Preaek Kroes	74.7	19.9	5.4	77.3	0.3	22.4	0.0	0.0	0.0	254	123	0
Ruessei Srok Khang Kaeut	83.8	9.6	6.6	87.0	0.8	12.2	0.0	0.0	0.0	124	0	0
Ruessei Srok Khang Lech	86.7	9.2	4.1	83.9	0.6	15.5	0.0	0.0	0.0	326	245	0

13 Staff and Resources at the District

This chapter presents data from the District Information System, collected around the middle of 2009 unless otherwise specified.

13.1 District Councilors elected in 2009

Name	Sex	Year of Birth	Function	Phone
ឃ្លួន គឹមសេង	M	1950	Chairperson of The Council	017-743 672
ឃីន ណូត	M	1954	Councillor	012-624 527
លីម សុយ	F	1950	Councillor	012-293 471
ហ៊ុន យាង	M	1953	Councillor	012-275 297
ហ៊ឹម ខេត	M	1950	Councillor	012-707 913
អ៊ូ សំបូរណិ	M	1946	Councillor	092-261 834
គឹម ជី	M	1950	Councillor	012-280 730
សោម យ៉ាន	M	1966	Councillor	097-744 2111
អ៊ុក សំអាង	M	1953	Councillor	012-505 914
កុយ សុត្រ	M	1957	Councillor	012-487 324
ម៉ម សឿន	M	1953	Councillor	089-731 026
ស្រី សុផាន	M	1956	Councillor	089-731 026
គង់ សំអឿន	M	1975	Councillor	012-708 250
កែន ចួន	M	1975	Councillor	092-226 293
សូ ផល្គណ	M	1981	Councillor	017-853 967
គង់ សាវ៉ាត	M	1984	Councillor	089-296 409
ហាន វ៉ាន់ថន	M	1962	Councillor	017-796 245

13.2 Committees of the Council

Please note at the time of producing the district data books the composition of the committees was not known for all district councils and therefore data were not available for 13.2.1, 13.2.2, 13.2.3.

13.2.1 Technical Facilitation Committee

13.2.2 Women's and Children's Affairs Committee

13.2.3 Procurement Committee

13.3 Board of Governors

Name	Sex	DoB	Function	Salary Level	Body	Phone
អ៊ឹម ស៊ីណាត	M	1959	District Governor	ក៣-៧	High Ranking Civil Servant	012-739 289
ហ្វូន សំអាង	M	1954	District Deputy Governor	ខ១-១	Medium Civil Servant	012-860 829
អូន ឧន	M	1968	District Deputy Governor	ខ២-៨	Medium Civil Servant	012-375 595
គង់ ប៊ុរី	F	1960	District Deputy Governor	ខ៣-៨	Medium Civil Servant	012-315 951
អ៊ឹម ណេង	M	1956	District Deputy Governor			012-957 384

13.4 Offices under Sala Krong, Sala Srok and Sala Khan

Office Name	Chief		Deputy Chief		No. of Staff				Office Area (m2)	No of vehicle (public or program)	
					State		Contract			vehicle	moto
	M	F	M	F	M	F	M	F			
District/ Khan Cabinet	0	0	0	1	4	4	0	0	0	0	0
Adminnistration Office	0	1	1	0	20	4	0	0	29.64	0	0
Economy Office	0	0	0	0	6	4	0	0	20.7	0	0
Social Affair Office	0	0	1	0	4	4	0	0	20.3	0	0

13.5 Municipality/District/Khan line offices

Office Name	Chief		Deputy Chief		No. of Staff				Office Area (m2)	No of vehicle (public or program)	
					State		Contract				
	M	F	M	F	M	F	M	F		vehicle	moto
District/ Khan Police Headquarter	1	0	4	0	155	4	0	0	92	0	2
District/ Khan Military Police Headquarter	1	0	2	0	15	0	0	0	Borrow	0	1
District/ Khan Military Subregion	1	0	2	0	15	0	0	0	160	0	0
Planning Office	1	0	0	0	2	1	0	0	Borrow	0	0
Rural Development Office	1	0	1	0	1	0	0	0	105.82	0	1
Women Affairs Office	0	1	0	1	0	2	0	0	59.04	0	0
Environment Office	1	0	1	0	0	0	0	0	Borrow	0	0
Education Office	1	0	3	0	503	184	0	0	120	0	0
District/ Khan Operational Office	1	0	4	0	40	33	0	0	892.5	1	7
Agriculture Office	1	0	1	0	13	3	0	0	138	0	13
Social Affairs Office	1	0	0	2	0	0	0	0	52.25	0	0
Culture Office	1	0	1	1	0	0	0	0	80	0	0
Cult and Religion Office	0	0	1	0	0	0	0	0	56	0	0
Information Office	0	1	0	0	0	1	0	0	80	0	0
Public Work Office	1	0	1	0	1	1	0	0	Borrow	0	0
Post Office	1	0	1	0	0	0	0	0	29.25	0	0
Lan Management Office	1	0	2	0	3	0	0	0	144	0	0
Tax Unit	1	0	2	0	1	0	0	0	120	0	0
Industry Office	1	0	0	0	0	0	0	0	Borrow	0	0
Water Resources Office	0	0	0	0	2	0	0	0	Borrow	0	0

13.6 Properties and Equipment of District Administration

13.6.1 Buildings

Description	Unit	Number	Remark
Office building type			
- Concrete	building	1	
- Wood	building	0	
- Mixed	building	0	
Total floor space	m2		
- Concrete	m2	184	
- Wood	m2	0	
- Mixed	m2	0	
Building condition			
- Concrete	%	50	
- Wood	%	0	
- Mixed	%	0	
Office reserved land area	m2	0	
Total office land area	m2	11,327	

13.6.2 Means of Transport available at the District Administration

Description	Unit	Number	Remark
Vehicle (type, size and condition)	Vehicle	0	
Motorcycle (type, size and condition)	Motor	0	

13.6.3 Equipment in District Offices

Description	Unit	Number	Remark
Generator	per set	0	
Photocopy machine at the office	per set	0	
Private photocopy machine at the district town	place	4	
Telephone network (mobile line service)	network	5	012 011 016 017
Telephone network (land line service)	network	0	
Fax (include Fax number)	per set	0	
Computer	per set	1	
Printer	per set	1	
Scanner	Per set	1	
Number of computers those can access Internet and email services in the municipality/ district/khan office (including the technical line offices (please provide the email address)	set	0	
Typewriters (including the technical line offices)	per set	1	
Staff of Municipality/district/khan office can use computer	person	2	

13.6.4 Equipment and facilities at the District Town

Description	Unit	Number	Remark
Availability of electricity at noon	Nr Hours	12	
Private internet and email services in the municipality/ district/khan town.	place	2	

13.7 Registered Revenue of the District Administration in 2008⁴

Sources of Revenue	Revenue Collecting Agency	Estimated annual revenue (In Riels)
Patent	District/ Khan Taxation Unit	220,000
Slaughter Hosue	Salasrok	130,000
Construction Service	Salasrok	500,000
Tax imposed on merchants	Market Tax Contractor	15,690,000
Lodging Tax (Guest House and Hotel)	District/ Khan Taxation Unit	240,000
Transportation Tax	District/ Khan Taxation Unit	43,625,500
Craft	MIME	1,500,000

13.8 Services in the District

13.8.1 Public Sector Services

Type of Infrastructure/services	Unit	Number	
		Public	Private
Schools			
Pre-school	room		
Primary School	room		
Secondary school	room		
High School	room		
University	room		
Health			
Health post	place		
Health center	place	7	0
Referral Hospital	bed	60	0

13.9 Civil Society Organizations active in the District

13.9.1 NGOs, Associations, Programs and Projects

Name	Abbr.	Sector Activities	No. of Target Communes	No. of Target Villages	Office in District
PLC	PLC	ផលិតកម្មកៅស៊ូ	14	69	Yes
NA	NA	ផលិតកម្មកៅស៊ូ	14	69	Yes
NA	NA	ផលិតកម្មកៅស៊ូ	14	69	Yes
NA	NA	ផលិតកម្មកៅស៊ូ	14	69	Yes
NA	NA	មិនមាន	14	69	Yes
NA	NA	មិនមាន	14	69	Yes
NA	NA	សេវាទឹកស្អាតនៅឃុំ	14	69	Yes

⁴ Please note that the data in this table are at best estimates. If the table appears blank it does not mean there is no revenue, just that the data have not been recorded/entered.

13.9.2 Political Parties active in the Municipality, District and Khan

Name	Abbr.	Office in District
Cambodian People Party	CPP	Yes
FUNCINPEC Party	FUNCINPEC	Yes
NRP	NRP	Yes
SAM RAINSY Party	Sam Rainsy Party	Yes

13.10 Private Sector Organizations

13.10.1 Registered Companies in 2008, by District

On private sector at commune and/or district level	KAM	Angkor Chey	Banteay Meas	Chhuk	Chumkiri	Dong Tong	Kampong Trach	Teuk Chhou	Kampot
Businesses and Companies									
Number of registered agricultural enterprises (except family farms)	3	0	0	1	1	0	0	0	1
Number of registered shops, restaurants, transporters and other services	1,240	202	221	262	40	12	319	20	164
Number of manufacturing companies	49	1	0	10	0	5	6	12	15
Number of registered forestry enterprises	35	0	2	21	0	0	0	3	9
Number of registered mining companies	22	0	0	2	0	1	6	8	5
Number of financial institutions	33	4	4	5	0	1	4	7	8
Number of other commercial institutions	124	1	0	85	0	0	33	0	5
Estimated number of informal enterprises (not registered)	85	n/a	10	2	n/a	n/a	n/a	3	70
Employment									
Number of people employed in 2008 by companies or any other enterprises	14,035	4,189	2,368	1,252	612	373	3,039	1,171	1,031
Investment									
Amount invested in 2008 by private sector	1,353,902,696	1,000	10,000	11,267	n/a	12,429	n/a	1,345,000,000	8,868,000
Markets									
Number of markets, operating at least weekly	41	7	6	3	1	4	12	5	3

Note: These data are not comprehensive as different companies and business are registered with different departments and not all departments were able or willing to provide detailed information. The number of informal enterprises reflects a rough estimate, made at provincial level and could not be verified.

Source: Unofficially collected at Provincial Level

13.10.2 Farmers in 2008, by District

Credit	KAM	Angkor Chey	Banteay Meas	Chhuk	Chumkiri	Dong Tong	Kampong Trach	Teuk Chhou	Kampot
Volume of credit provided to farmers in 2008	13,572,052	244,980	2,639,732	3,787,185	969,207	311,990	3,057,112	1,320,846	1,241,000
Number of farmers receiving credit in 2008	30,406	2,355	6,984	9,158	1,845	1,369	3,134	4,658	903
Volume of credit provided to companies in 2008	8,611,000	1,497,000	n/a	n/a	n/a	n/a	n/a	n/a	7,114,000

Note: Please note that these data are not necessarily complete or correct. The data are derived from government agencies at provincial and district level which used different recording systems, did not always have complete data or were, sometimes, less than willing to share their data.

Source: Unofficially collected at Provincial Level

SECTION E: POVERTY DATA

14 Data on Poverty

14.1 Predicted Poverty Rates for 2009, by commune

The **Predicted Family Poverty Rate** is based on a statistical model (robust multilevel mixed effect regression) at village level developed by the NCDD M&E Unit and uses CDB data for making an estimate of the predicted poverty rate (this is: *the portion of total families in the district or commune who are expected to be poor*) for the following year using current year data.

The basis for this predicted poverty rate also uses IDPoor (a project of the Ministry of Planning with technical assistance provided by GTZ) data

Commune	2004	2009
Boeng Sala Khang Cheung	28.60%	18.20%
Boeng Sala Khang Tboung	28.20%	20.70%
Damnak Kantuot Khang Cheung	27.90%	20%
Damnak Kantuot Khang Tboung	22.80%	17.90%
Kampong Trach Khang Kaeut	24.70%	22%
Kampong Trach Khang Lech	25.60%	22.70%
Kanthaor Khang Cheung	28.20%	23.80%
Kanthaor Khang Kaeut	26.60%	21.90%
Kanthaor Khang Lech	28.80%	17.90%
Svay Tong Khang Cheung	28.20%	23.90%
Svay Tong Khang Tboung	31.90%	25.90%
Preaek Kroes	28.90%	23.10%
Ruessei Srok Khang Kaeut	28.70%	19.50%
Ruessei Srok Khang Lech	27.70%	16.50%

14.2 Poverty data from survey

14.2.1 Identification of Poor Households Program (IDPoor)

The Ministry of Planning IDPoor Program has developed standardized Procedures for Identification of Poor Households in rural areas. These Procedures are implemented using a participatory and consultative process by sub-national government structures and community representatives.

The IDPoor Program is managed by the Ministry of Planning (MOP), in cooperation with the Ministry of Interior's Department of Local Administration (DOLA). The program is supported by the Federal Republic of Germany, with technical assistance provided by German Technical Cooperation (GTZ). In 2009, AusAID also provided funding support to the Program.

Objective

The IDPoor Program aims to implement the Procedures for Identification of Poor Households in rural areas as widely as possible, in order to provide data on the level of poverty of areas and households that can be used by a large range of institutions and organizations for targeting services and development assistance to poor areas and poor households.

Coverage: During 2007, 2008 and 2009 the IDPoor Procedures have been implemented in 18 provinces (with partial or complete coverage), covering a total of around 7000 rural villages. The MOP and a number of NGO partners who are Health Equity Fund Operators have collaborated in collecting this data from different areas.

Categorization: Identified poor households are classified under two poverty categories: Poor Level 1 (very poor), and Poor Level 2 (poor). Households are classified based on data collected using a standard questionnaire, together with consideration by villagers of these households' special circumstances.

Further information: Please go to the IDPoor Program webpage at www.mop.gov.kh/Projects/IDPoor/tabid/154/Default.aspx

This District has not yet been covered by IDPoor